


MAP # **B8549**
 DATE FILED: **12-26-2024**
 BY: **CH**
 DESCRIPTION FILED:
 ONEIDA CO. SURVEYOR'S OFFICE




Surveyors Certificate

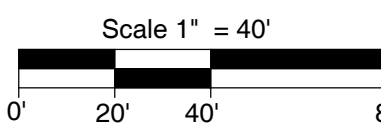
I hereby certify that I have surveyed the property shown hereon; that this map represents an accurate survey of said property to the best of my knowledge and belief; and that I have complied with the applicable requirements of the Wisconsin Administrative Code Section A-E 7.

Notes:

- This survey was done without the benefit of a title commitment, there may or may not be easements of record that benefit or burden the subject property.
- Fieldwork was completed on May 5, 2024.



- △ Computed position
- 1" dia. iron pipe set
- ⊙ 1-3/4" dia. iron pipe found
- 1-1/4" dia. iron pipe found
- ⦿ 2-1/2" dia. iron pipe found
- ⦿ 2-1/2" dia. iron pipe re-set
- () Bearing or distance of record
- ⊠ Electrical pedestal
- ⊞ Light pole
- ⊙ Septic
- ⊙ Well
- ⊠ Telephone pedestal



SHEET 1 OF 1
 MAP #: 2024111
 DRAWN BY: CJH
 DATE: 12/05/2024

Lot 3 of Woodland Acres
 Being a part of
Government Lot 3
 Section 29, T 39 N, R 7 E
 Town of Woodruff
 Oneida County, Wisconsin

PREPARED FOR:
 John A. & Christine E.
 Huibregtse

Arbor Vitae, WI 54568
 Phone 715.356.9485
 Eagle River, WI 54521
 Phone 715.479.2570
 www.mainesandassociates.com