MAP # C1170
DATE FILED SEP 11 1995
BY
DESCRIPTION FILED
ONEIDA CO. SURVEYOR'S OFFICE

LOCATED IN THE SW 1/4 – NE 1/4 SECTION , 3 , T37N , R7E , TOWN OF CASSIAN ONEIDA COUNTY , WISCONSIN

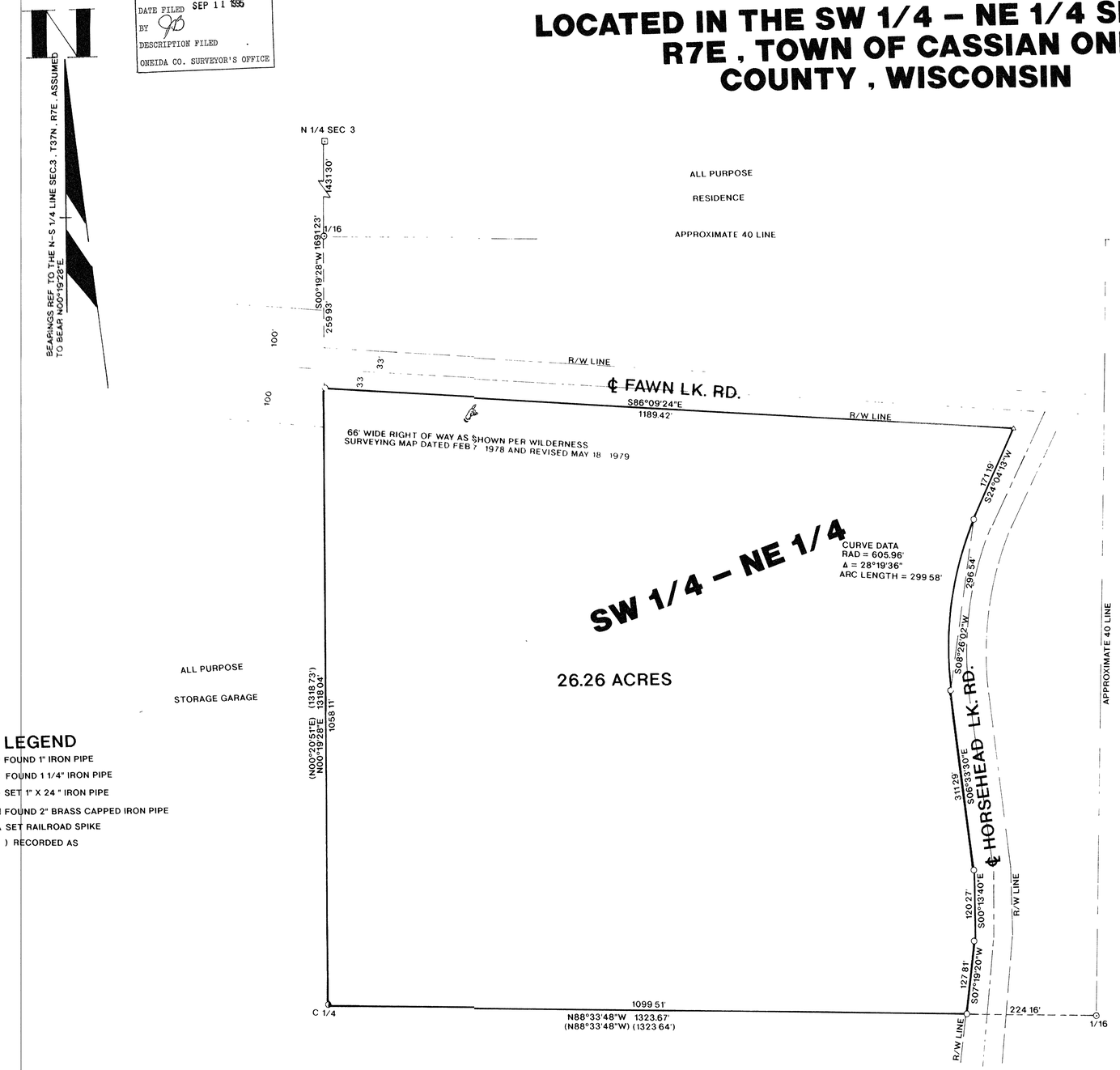

LEGEND

- ○ FOUND 1" IRON PIPE
- ◑ FOUND 1 1/4" IRON PIPE
- ○ SET 1" X 24 " IRON PIPE
- □ FOUND 2" BRASS CAPPED IRON PIPE
- △ SET RAILROAD SPIKE
- ( ) RECORDED AS

LOCATION SKETCH

LOCATED IN THE SW 1/4 – NE 1/4 SEC 3
T37N R7E , ONEIDA COUNTY WI

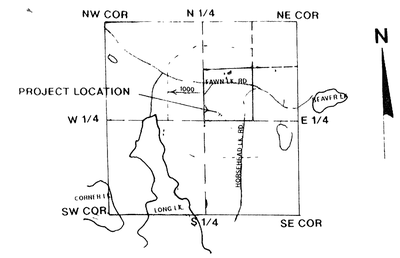

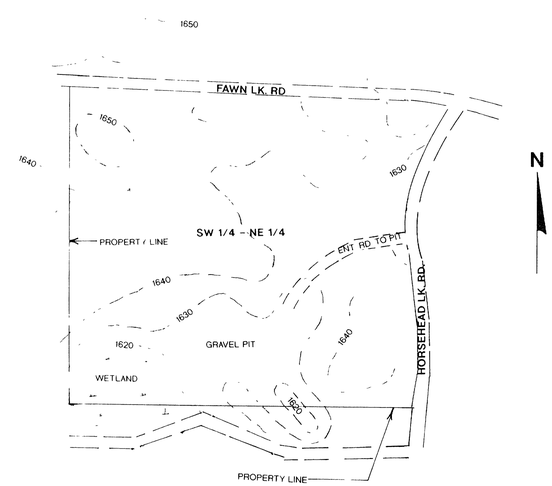

NOTE CONTOURS THAT EXISTED IN THE SW 1/4 – NE 1/4 , SEC 3 , T37N , R7E , ONEIDA COUNTY , WI PRIOR TO THE OPERATION OF THE GRAVEL PIT. CONTOURS SHOWN ARE REPRODUCED FROM THE " USGS Mc NAUGHTON QUADRANGLE 1982 "

I , WILLIAM E BANDOW , HEREBY CERTIFY THAT I HAVE SURVEYED THE ABOVE PARCEL OF LAND UNDER THE DIRECTION OF BRIAN PITLIK AND THAT THE ABOVE MAP IS A TRUE AND CORRECT REPRESENTATION OF THE LANDS SURVEYED TO THE BEST OF MY KNOWLEDGE AND BELIEF. THAT I HAVE PROVIDED A DESCRIPTION OF THE PARCEL ON A SEPARATE SHEET THAT I HAVE COMPLIED WITH THE PROVISIONS OF AE 7 OF THE WISCONSIN ADMINISTRATIVE CODE

William E. Bandow 7-21-95
WILLIAM E BANDOW DATE

WISCONSIN WILLIAM E BANDOW S-1182 RHINELANDER, WI LAND SURVEYOR

SURVEY FOR

PITLIK & WICK INC.

SCALE 1"=100' DATE 06/26/95 DWN BY K.B.

DWG NO 9494-1

GENISOT AND ASSOCIATES, INC.
RHINELANDER, WIS