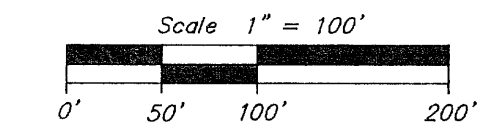




Part of the
SE1/4 of the SE1/4
 and part of the
SW1/4 of the SE1/4
SECTION 5, T39N, R6E
 Town of Minocqua
 Oneida County, Wisconsin



- = 1" iron pipe found
- = 1" iron pipe set
- () = previously recorded



I hereby certify that this survey and the above map were made in accordance with acceptable professional standards and that the information contained thereon is, to the best of my knowledge, information and belief, a true and accurate representation thereof.
 Any legal descriptions conforming to this survey have been provided on separate sheets.
 The above survey was made by order of Mark Milten

MAP # C1216
 DATE FILED FEB 16 1996
 BY JB
 DESCRIPTION FILED
 ONEIDA CO SURVEYOR'S OFFICE

Foltz and Associates, Inc.
 Surveyors Architects Engineers
 8812 Highway 51 North, Minocqua, Wisconsin 54548
 (715) 356-9485 fax (715) 356-1841