

# FOREST GREEN II

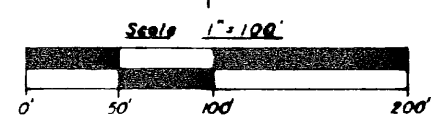
Part of  
GOV'T. LOTS 1 and 3  
SECTION 1, T39N, R4E  
part of  
GOV'T. LOTS 2, 3 and 4  
and part of  
NE 1/4 of the SW 1/4  
and part of  
NW 1/4 of the SE 1/4  
and part of the  
E 1/2 of the FRAC. NW 1/4  
SECTION 6, T39N, R5E

Minocqua Township  
Oneida County, Wisconsin

LANDS OWNED  
BY SUBDIVIDER

### LEGEND

- 1/4" iron pipe set, 1 inch in diameter and 30 inches long weighing 1.2 pounds per linear foot.
- 1/2" iron pipe set, 2 inches in diameter and 30 inches long weighing 3.65 pounds per linear foot.
- Bench Mark 3 E corner of lot 44

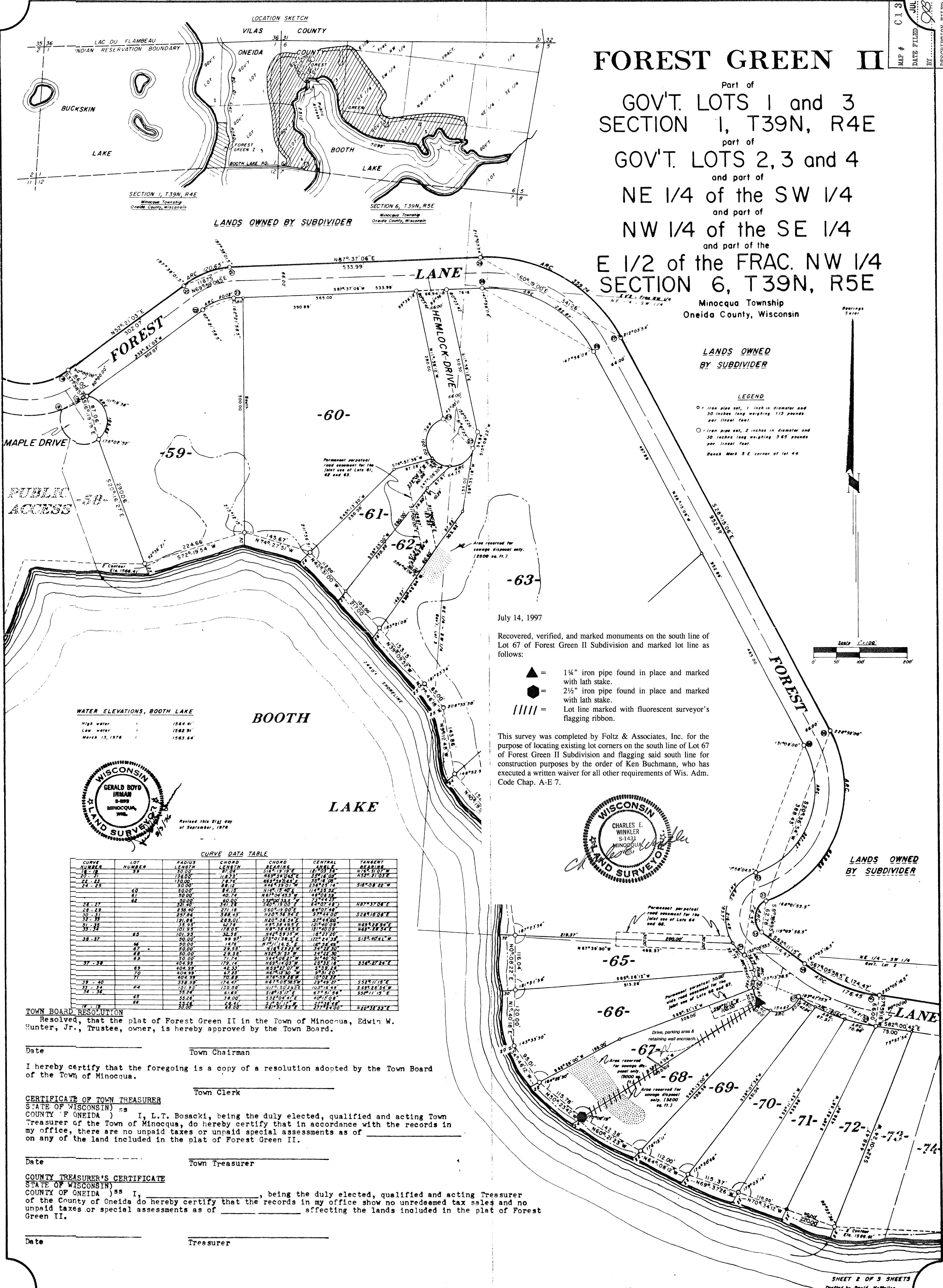


July 14, 1997

Recovered, verified, and marked monuments on the south line of Lot 67 of Forest Green II Subdivision and marked lot line as follows:


- ▲ = 1 1/4" iron pipe found in place and marked with lath stake.
- = 1/2" iron pipe found in place and marked with lath stake.
- ||||| = Lot line marked with fluorescent surveyor's flagging ribbon.

This survey was completed by Foltz & Associates, Inc. for the purpose of locating existing lot corners on the south line of Lot 67 of Forest Green II Subdivision and flagging said south line for construction purposes by the order of Ken Buchmann, who has executed a written waiver for all other requirements of Wis. Adm. Code Chap. A-E 7.



**WATER ELEVATIONS, BOOTH LAKE**

High water	1564.41
Low water	1562.91
March 13, 1978	1563.64



**CURVE DATA TABLE**

CURVE NUMBER	LOT NUMBER	RADIUS	CHORD	CHORD BEARING	CENTRAL ANGLE	TANGENT BEARING
16-18	59	150.00	182.54	N89°59'54"E	103°12'00"	S18°08'22"W
22-23	60	150.00	182.54	N89°59'54"E	103°12'00"	S18°08'22"W
24-25	61	150.00	182.54	N89°59'54"E	103°12'00"	S18°08'22"W
26-27	62	150.00	182.54	N89°59'54"E	103°12'00"	S18°08'22"W
28-29	63	150.00	182.54	N89°59'54"E	103°12'00"	S18°08'22"W
30-31	64	150.00	182.54	N89°59'54"E	103°12'00"	S18°08'22"W
32-33	65	150.00	182.54	N89°59'54"E	103°12'00"	S18°08'22"W
34-35	66	150.00	182.54	N89°59'54"E	103°12'00"	S18°08'22"W
36-37	67	150.00	182.54	N89°59'54"E	103°12'00"	S18°08'22"W
38-39	68	150.00	182.54	N89°59'54"E	103°12'00"	S18°08'22"W
40-41	69	150.00	182.54	N89°59'54"E	103°12'00"	S18°08'22"W
42-43	70	150.00	182.54	N89°59'54"E	103°12'00"	S18°08'22"W
44-45	71	150.00	182.54	N89°59'54"E	103°12'00"	S18°08'22"W
46-47	72	150.00	182.54	N89°59'54"E	103°12'00"	S18°08'22"W
48-49	73	150.00	182.54	N89°59'54"E	103°12'00"	S18°08'22"W
50-51	74	150.00	182.54	N89°59'54"E	103°12'00"	S18°08'22"W

**TOWN BOARD RESOLUTION**  
Resolved, that the plat of Forest Green II in the Town of Minocqua, Edwin W. Hunter, Jr., Trustee, owner, is hereby approved by the Town Board.

Date \_\_\_\_\_ Town Chairman \_\_\_\_\_  
I hereby certify that the foregoing is a copy of a resolution adopted by the Town Board of the Town of Minocqua.

\_\_\_\_\_ Town Clerk \_\_\_\_\_

**CERTIFICATE OF TOWN TREASURER**  
STATE OF WISCONSIN ) ss I, L.T. Bosacki, being the duly elected, qualified and acting Town Treasurer of the Town of Minocqua, do hereby certify that in accordance with the records in my office, there are no unpaid taxes or unpaid special assessments as of \_\_\_\_\_ on any of the land included in the plat of Forest Green II.

Date \_\_\_\_\_ Town Treasurer \_\_\_\_\_

**COUNTY TREASURER'S CERTIFICATE**  
STATE OF WISCONSIN ) ss I, \_\_\_\_\_, being the duly elected, qualified and acting Treasurer of the County of Oneida do hereby certify that the records in my office show no unredeemed tax sales and no unpaid taxes or special assessments as of \_\_\_\_\_ affecting the lands included in the plat of Forest Green II.

Date \_\_\_\_\_ Treasurer \_\_\_\_\_