
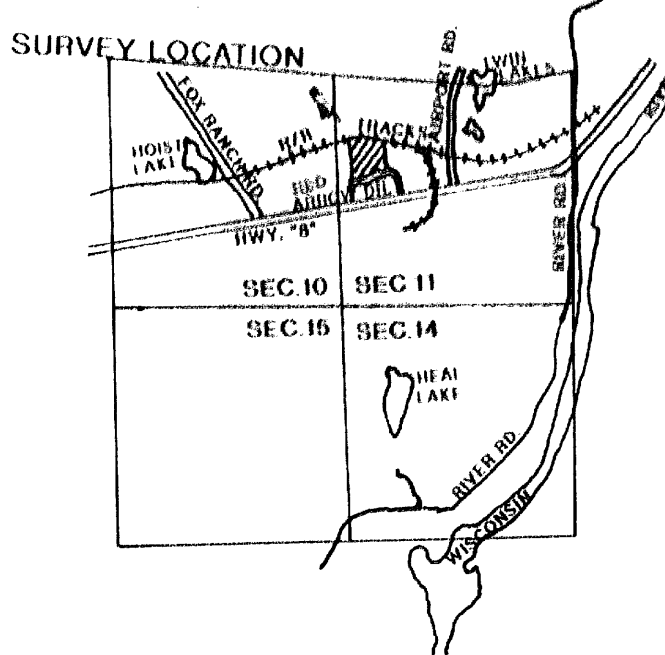


LOCATED IN GOV'T LOT 3, AND THE SW 1/4 OF THE NW 1/4, SECTION 11,  
T36N, R8E, CITY OF RHINELANDER, ONEIDA CO. WI.  
ALSO BEING LOT 1 OF ONEIDA CO. CERTIFIED SURVEY MAP # 1678

MAP # C1429  
DATE FILED FEB 02 1999  
BY  
DESCRIPTION FILED  
ONEIDA CO. SURVEYOR'S OFFICE

LOCATION SKETCH



BEARINGS REFERENCED TO THE WEST LINE ONEIDA CO. CSM # 1678, ASSUMED TO BEAR N 05°25'29\"

LEGEND:


- SET 1" X 24" IRON PIPE
- FOUND 3/4" IRON BAR
- FOUND 1" IRON PIPE
- FIRE HYDRANT
- LIGHT POLE
- MANHOLE
- CULVERT
- WATER VALVE
- SHADED AREA CONCRETE SLAB

NOTE: UTILITIES LOCATED FROM MAPS PROVIDED BY WISCONSIN PUBLIC SERVICE, RHINELANDER TELEPHONE CO AND FIELD INSPECTION  
AREA IS ZONED I - 3  
PROPERTY IS IN ZONE X FIRM PANEL 309 OF 425  
UTILITY LOCATION APPROXIMATE

LOT 1, C.S.M. # 1678  
2000 ACRES

I, RUSSELL F. BROWN, HEREBY CERTIFY THAT I HAVE SURVEYED THE ABOVE PARCEL OF LAND UNDER THE DIRECTION OF MR. JOHN M. BRUCE AND THAT THE ABOVE MAP IS A TRUE AND CORRECT REPRESENTATION OF THE LANDS SURVEYED TO THE BEST OF MY KNOWLEDGE AND BELIEF THAT I HAVE COMPLIED WITH THE PROVISIONS OF AE 7 OF THE WISCONSIN ADMINISTRATIVE CODE.

Russell F. Brown 1/13/98  
RUSSELL F. BROWN  
DATE



SURVEY FOR  
RED ARROW PRODUCTS  
COMPANY INC.  
SCALE 1"= 50'  
DWG. NO. 9835  
DATE 12/30/97  
DWN BY JB  
GENISOT AND ASSOCIATES, INC.  
RHINELANDER, WIS.