



I, James D. Rein, Registered Land Surveyor No. S-1234, hereby certify that I have surveyed the property shown hereon; that this map represents an accurate survey of said property to the best of my knowledge and belief; that I have performed this survey by order of Edward J. Gorny; and that I have complied with the requirements of Wisconsin Administrative Code A-E 7.

INC.

Registered Land Surveyor # 5-1234
Dated this 19th day of November, 1997



A parcel of land in part of the Northwest Quarter of the Northwest Quarter, Section 7, Township 38 North, Range 5 East, Minocqua Township, Oneida County, Wisconsin, being the "GORNYY" parcel shown on Map No. 96-183 by Wilderness Surveying, Inc., dated November 19th, 1997, more particularly described as follows:

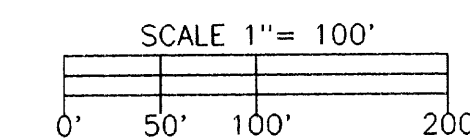
Commencing at the northwest corner of the Northwest Quarter of the Northeast Quarter, being the north quarter corner of Section 7, marked by a capped aluminum monument; thence North 88 degrees 08 minutes 03 seconds East for a distance of 1330.33 feet to the northeast corner of the Northwest Quarter of the Northeast Quarter, being the East Sixteenth Corner, marked by an aluminum capped iron pipe; thence along the east line of the Northwest Quarter of the Northeast Quarter South 00 degrees 44 minutes 07 seconds East for a distance of 608.14 feet to an iron pipe near the northerly shore of Mchugh Lake; thence meandering along the lake North 81 degrees 09 minutes 41 seconds West for a distance of 1231.01 feet; South 86 degrees 41 minutes 39 seconds West for a distance of 181.12 feet; South 53 degrees 56 minutes 38 seconds West for a distance of 221.92 feet; South 27 degrees 39 minutes 40 seconds East for a distance of 285.47 feet; and South 33 degrees 59 minutes 57 seconds West for a distance of 203.97 feet to an iron pipe located two hundred (200) feet north of the south line of the Northwest Quarter of the Northeast Quarter; thence parallel with and two hundred (200) feet north of said south line of the Northwest Quarter of the Northeast Quarter South 88 degrees 25 minutes 57 seconds East for a distance of 854.88 feet to an iron pipe on the west line of the Northwest Quarter of the Northeast Quarter; thence along said west line of the Northwest Quarter of the Northeast Quarter North 00 degrees 44 minutes 25 seconds West for a distance of 1131.59 feet to the place of beginning.

The above lateral lot lines extend to McHugh Lake; and include all lands lying between the meander line and the ordinary high water mark.

Together with and subject to covenants, easements, and restrictions of record.

Also subject to the rights of the public for Manhardt Road,
and existing public road.

Said property contains 30.24 acres more or less, including road right of way area.



LEGEND

Other corner monuments are as noted

WILDERNESS SURVEYING, INC. Post Office Box 1111 - 8588 U.S. Highway 51 Minocqua, Wisconsin 54548-1111 Telephone (715) 356-5100	
Map Number: 96-183 File Number: 2-7-385 Drafted by: M. Oestreich	Revisions: