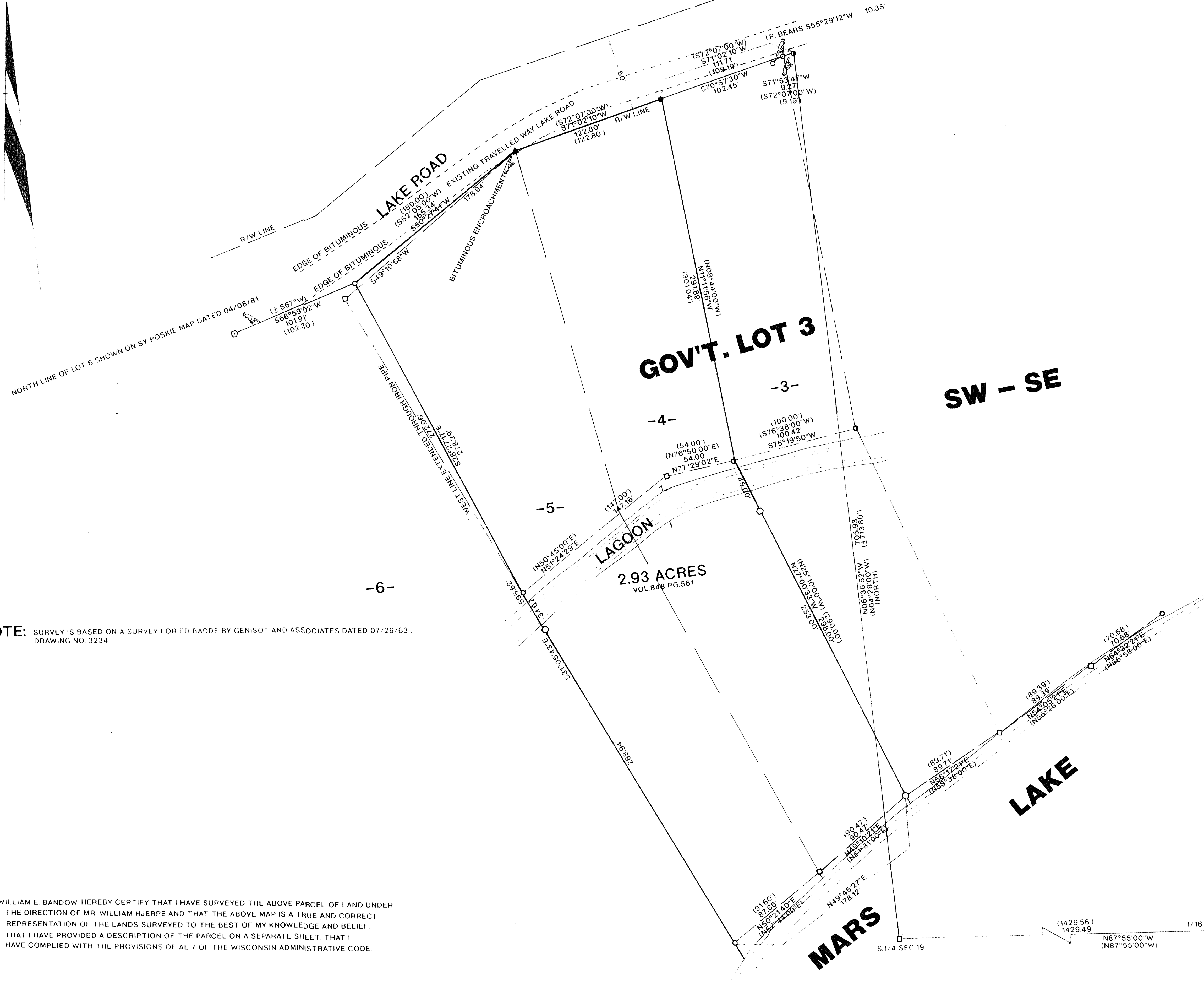



LOCATED IN GOV'T. LOT 3 AND THE SW 1/4 - SE 1/4, SECTION 19, T36N, R11E,  
TOWN OF MONICO, ONEIDA COUNTY, WISCONSIN

MAP # C1454  
DATE FILED MAY 22 1998  
BY J.E.H.  
DESCRIPTION FILED  
ONEIDA CO. SURVEYOR'S OFFICE




NOTE: SURVEY IS BASED ON A SURVEY FOR ED BADDE BY GENISOT AND ASSOCIATES DATED 07/26/63.  
DRAWING NO. 3234

- LEGEND
- FOUND 1 1/4" IRON PIPE
  - FOUND 3" IRON PIPE
  - FOUND 3/4" IRON PIPE
  - FOUND 1" IRON PIPE
  - CALCULATED POSITION
  - ▲ SET P.K. NAIL
  - SET 1" X 24" IRON PIPE
  - △ FOUND P.K. NAIL
  - FOUND WOOD POST
  - ( ) RECORDED AS

I, WILLIAM E. BANDOW HEREBY CERTIFY THAT I HAVE SURVEYED THE ABOVE PARCEL OF LAND UNDER THE DIRECTION OF MR. WILLIAM HJERPE AND THAT THE ABOVE MAP IS A TRUE AND CORRECT REPRESENTATION OF THE LANDS SURVEYED TO THE BEST OF MY KNOWLEDGE AND BELIEF. THAT I HAVE PROVIDED A DESCRIPTION OF THE PARCEL ON A SEPARATE SHEET. THAT I HAVE COMPLIED WITH THE PROVISIONS OF AE 7 OF THE WISCONSIN ADMINISTRATIVE CODE.

*William E. Bandow*  
WILLIAM E. BANDOW  
5-20-98  
DATE



SURVEY FOR  
**WILLIAM P. HJERPE**  
SCALE 1"=40' DATE 03/04/98 DWN. BY K.B.  
DWG. NO. **9857** GENISOT AND ASSOCIATES, INC.  
RHINELANDER, WIS.