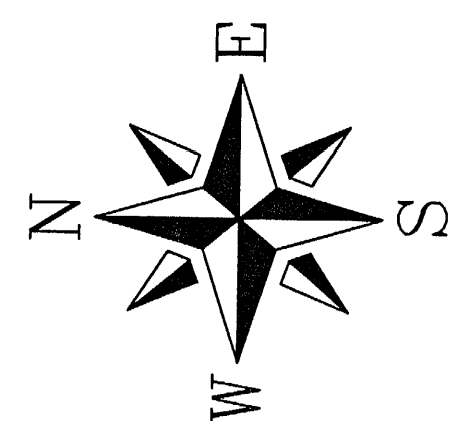


1519

C1519



A SURVEY OF THE NORTH-SOUTH ONE-QUARTER
LINE AND THE NORTH LINE OF
GOVERNMENT LOT 2, OF SECTION 27,
T.36N., R.9E., TOWN OF PELICAN,
ONEIDA COUNTY, WISCONSIN

PRELIMINARY PLAT OF RYAN RAPIDS BLUFF

1354.27'

N85°42'54"E
NORTH LINE OF THE NW1/4-NE1/4NORTH ONE-QUARTER
CORNER EXISTING
2 1/2" IRON PIPE
WITH CAP

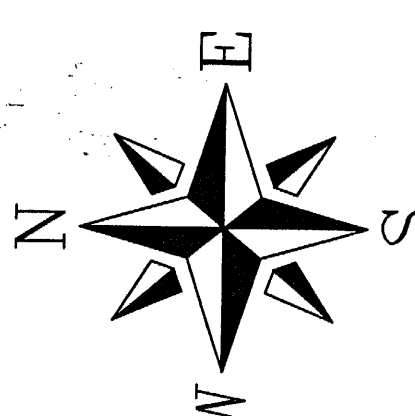
OLD FENCE LINES

WEST LINE OF 30 FOOT STRIP AS STAKED
BY HERBERT MOORE

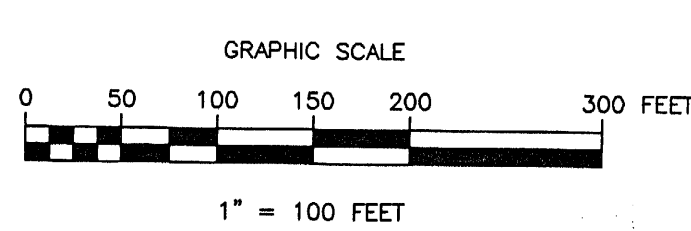
NORTH-SOUTH 1/4 LINE AS SURVEYED BY HERBERT MOORE

NORTH-SOUTH 1/4 LINE AS SURVEYED BY MSA

S00°50'00"E

N00°38'11"W
2789.84'ONEIDA COUNTY
CSW #905POINT ON NORTH-SOUTH 1/4
LINE FROM PRIOR SURVEY BY
SURVEYOR MMICH, 8-17-81EXISTING IRON PIPE
ON N-S 1/4 LINE

ALL BEARINGS ARE BASED ON THE NORTH LINE
OF GOVERNMENT LOT 2 WHICH BEARS N85°42'54"E
AS SHOWN ON THE PRELIMINARY PLAT OF
RYAN RAPIDS BLUFF



- EXISTING 2 1/2" CAPPED IRON PIPE FROM PRIOR SURVEY
- EXISTING 1" DIAMETER IRON PIPE FROM PRIOR SURVEY
- 419.00'(R) PREVIOUSLY RECORDED DIMENSION
- EXISTING NAIL FROM PRIOR SURVEY

MAP # C1519
DATE FILED NOV 06 1998
BY [Signature]
DESCRIPTION FILED
ONEIDA CO. SURVEYOR'S OFFICE

I, DEVON VANDEN HEUVEL, REGISTERED LAND SURVEYOR, HEREBY CERTIFY TO MY CLIENT(S) THAT I HAVE SURVEYED
AND MAPPED THE PROPERTY SHOWN UPON THIS PLAT AND THAT THE WITHIN PLAT IS A TRUE AND CORRECT
REPRESENTATION OF THE BOUNDARIES OF THE LAND SURVEYED, TO THE BEST OF MY KNOWLEDGE AND BELIEF.



NO.	DATE	REVISION	BY

PLAT OF SURVEY

A SURVEY OF THE NORTH-SOUTH ONE-QUARTER
LINE AND THE NORTH LINE OF
GOVERNMENT LOT 2, OF SECTION 27,
T.36N., R.9E., TOWN OF PELICAN,
ONEIDA COUNTY, WISCONSIN

© 1998 MSA PROFESSIONAL SERVICES

MSA TRANSPORTATION • MUNICIPAL • REHABILITATION
DEVELOPMENT • ENVIRONMENTAL
P.O. BOX 1026 1830 N. STEVENS ST. RHEINELANDER, WI 54201
715-362-2344 1-800-844-7854 Fax 715-362-4118

F.B. 61 PG.11-14 PROJ # 980125
DRAWN BY DH DATE 9/28/98 SHEET 1 of 1
CHECKED BY SCALE 1" = 100' FILE NO. 980125