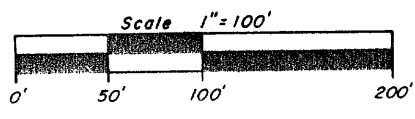


2 1/2" brass-capped iron pipe - See U.S.P.L.S. monument record.

MAP # C1550  
 DATE FILED... FEB 16 1990  
 BY DAP  
 DESCRIPTION FILED  
 ONEIDA CO. SURVEYOR'S OFFICE

Bearings Magnetic





● = iron pipe found  
 ○ = 1" iron pipe set

I hereby certify that I have surveyed the above described property and that the above map is a true representation thereof and shows the size and location of the property, its exterior boundaries, the location of all visible structures and dimensions of all principal buildings thereon, boundary fences, apparent easements, roadways and visible encroachments, if any.

This survey is made for the use of the present owners of the property, and also those who purchase, mortgage, or guarantee the title thereto within one (1) year from the date hereof.

The above survey was made by order of Charles A. Straub.



Revised: 12/28/1988 by Foltz and Associates, Inc. to show 2.65 acre parcel, by order of Allen Seltz. This survey is accurate and true to the best of my knowledge and belief.

NOTE: The 12/28/1988 revision is based on title information contained in First American Title Insurance Company of the Mid-West Policy No. LP 454460, effective Oct. 30, 1990, issued by Northern Title and Abstract Corp. of Philadelphia, PA.

Part of  
**GOV'T. LOT 1**  
 and part of the  
**NW 1/4 OF THE NW 1/4**  
**SECTION 31, T39N, R5E**  
 Town of Minocqua  
 Oneida County, Wisconsin

Inman • Foltz and Associates, Inc.  
 architects engineers surveyors  
 8618 Highway 51 North  
 Oneida, Wisconsin 54456 (715) 358-6486