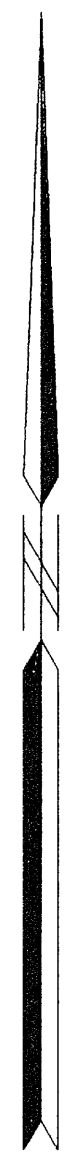


MAP # C1911  
 DATE FILED JUL-05-2002  
 BY  
 DESCRIPTION  
 ONEIDA CO. SURVEYOR'S OFFICE

MAP # C1911  
 DATE FILED JUL 05 2002  
 BY  
 DESCRIPTION  
 ONEIDA CO. SURVEYOR'S OFFICE

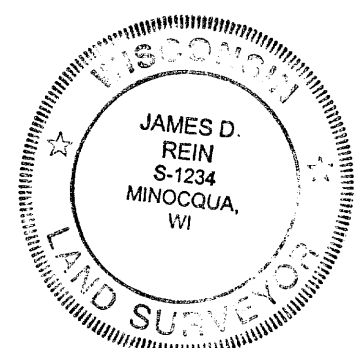
Bearings Grid North,  
 Wisconsin Coordinate System, North Zone,  
 based on D.O.T. R/W plot data



PROPOSED  
 T-N-T, LLP - STORAGE UNITS  
 Lots 1 & 2  
 of  
 CERTIFIED SURVEY MAP NO. 2014  
 part of the  
 S 1/2 of the SW 1/4  
 SECTION 26, T39N, R6E

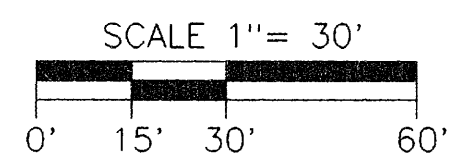
Minocqua Township  
 Oneida County, Wisconsin

SURVEYOR'S CERTIFICATE  
 I, James D. Rein, Registered Land Surveyor No. S-1234, hereby certify that I have surveyed the property shown hereon; that this map represents an accurate survey of said property to the best of my knowledge and belief; that I have performed this survey by order of Wayne Trapp; and that I have complied with the requirements of Wisconsin Administrative Code A-E 7.



WILDERNESS  
 SURVEYING,  
 INC.

Registered Land Surveyor # S-1234  
 Dated this 27th day of March, 2002



- LEGEND
- ⊗ = 2.4" dia. well point found in place.
  - ⊙ = 1.9" dia. iron pipe found in place.
  - ⦿ = 1.3" dia. iron pipe found in place.
  - = Iron pipe set, 1.0" dia. x 24" long.
  - ⋄ = Corner position not monumented by this survey.
  - ▨ = Existing structure.
- Pipe sizes are outside diameter dimension.

C-L PI 301+86.20' U.S. HIGHWAY "51"  
 See Map No. 88-62 by Wilderness  
 Surveying, Inc., dated August 3rd, 1988.



WILDERNESS SURVEYING, INC.  
 Post Office Box 1111 - 8793 Earls Court  
 Minocqua, Wisconsin 54548-1111  
 Telephone (715) 356-5100

Map Number: 01-249  
 File Number: 13-26-396  
 Drafted by: M. Oestreich

Revisions:  
 June 12, 2002