


MAP #	C1916
DATE FILED	AUG 29 2002
BY	AP
DESCRIPTION FILED	
ONEIDA CO. SURVEYOR'S OFFICE	

Part of  
**GOV'T. LOT 1**  
**SECTION 8, T38N, R6E**

Hazelhurst Township  
Oneida County, Wisconsin

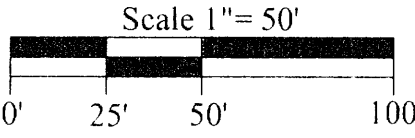
**SURVEYOR'S CERTIFICATE**

I, James D. Rein, Registered Land Surveyor No. S-1234, hereby certify that I have surveyed the property shown hereon, that this map represents an accurate survey of said property to the best of my knowledge and belief, that I have performed this survey by order of Jim Klifgen; and that I have complied with the requirements of Wisconsin Administrative Code A-E 7.



**WILDERNESS SURVEYING, INC.**

*James D. Rein*  
Registered Land Surveyor # S-1234  
Dated this 29th day of July, 2002



- Legend**
- ⊗ = 1.3" dia. iron pipe found in place.
  - ⊕ = 1.0" dia. iron pipe previously set.
  - = Iron pipe set, 1.0" dia. x 24" long.
  - Other corner monuments are as noted.
  - Pipe sizes are outside diameter dimension.

Bearing base assumed, referenced to the east line of Gov't. Lot 1, bearing N00°48'58"E

**PARCEL -A- (Map No. 02-120)**

That parcel of land previously described in Volume 926, on pages 71 and 72, located in Government Lot 1, Section 8, Township 38 North, Range 6 East, Hazelhurst Township, Oneida County, Wisconsin, being parcel "A" shown on Map No. 02-120 by Wilderness Surveying, Inc., dated July 29, 2002, more accurately described as follows:

Commencing at the southeast corner of Section 8, marked by a concrete monument, thence North 00 degrees 48 minutes 58 seconds East for a distance of 299.74 feet along the east line of Section 8, thence South 77 degrees 58 minutes 10 seconds West for a distance of 33.85 feet to the place of beginning, marked by an iron pipe on the northerly line of that parcel of land described in Volume 570 on pages 570 through 572

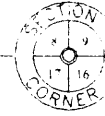
Thence continuing South 77 degrees 58 minutes 10 seconds West for a distance of 645.37 feet along the north line of said parcel of land described in Volume 570 on pages 570 through 572 to an iron pipe near the easterly shore of Lake Seventeen, thence meandering along the lake North 25 degrees 51 minutes 28 seconds West for a distance of 158.71 feet and North 42 degrees 23 minutes 44 seconds West for a distance of 127.32 feet to an iron pipe, thence North 05 degrees 58 minutes 14 seconds East for a distance of 435.11 feet to an iron pipe on the southerly right of way line of Cedar Falls Road, thence along said right of way line, North 79 degrees 27 minutes 42 seconds East for a distance of 83.22 feet to an iron pipe, thence continuing along said right of way line, along a curve to the right, having a radius of 1009.41 feet and an arc length of 231.80 feet, being subtended by a chord of North 86 degrees 02 minutes 26 seconds East for a distance of 231.30 feet to an iron pipe, thence continuing along said right of way line South 87 degrees 22 minutes 51 seconds East for a distance of 329.70 feet to an iron pipe, thence South 00 degrees 48 minutes 58 seconds West for a distance of 33.02 feet to an iron pipe, thence South 87 degrees 22 minutes 51 seconds East for a distance of 106.98 feet to an iron pipe, thence South 00 degrees 48 minutes 58 seconds West for a distance of 513.35 feet to the place of beginning

The above lateral lot lines extent to Lake Seventeen, and include all lands lying between the meander line and the ordinary high water mark.

Together with and subject to covenants, easements, and restrictions of record

Said property contains 10.83 acres more or less.

*Vol. 570, pages 570-572*  
Says Map No. 02-120 by Wilderness Surveying, Inc., dated 7/29/02



4.5" dia. concrete monument found in place.

<b>WILDERNESS SURVEYING, INC.</b>	
Post Office Box 1111 - 8793 Earls Court Minocqua, Wisconsin 54548-1111 Telephone: (715) 356-5100	
Map Number: 02-120 File Number: 16-8-386 Drafted by: M. Oestreich	Revisions