

MAP # **C1968**  
DATE FILED **MAR 11 2003**  
BY  
DESCRIPTION FILED  
ONEIDA CO SURVEYOR'S OFFICE

**PART OF THE SW ¼, SEC. 13,  
T. 36 N., R. 9 E., TOWN OF  
PELICAN, ONEIDA COUNTY,  
WI.**

SURVEY IS BASED ON DENNIS ROBERTS  
SUBDIVISION SURVEY OF SECTION 13  
MAP DATED 01 - 03 - 2000

**NESW**

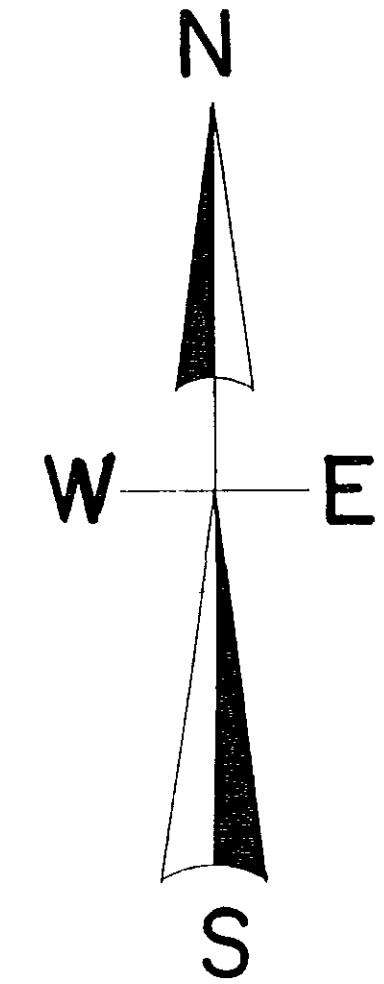
40 934 ACRES

**PARCEL - A -**

10 329 ACRES

**PARCEL - B -**

24 435 ACRES



NORTH IS REFERENCED TO THE SOUTH LINE  
SEC 13 BEING A RECORDED BEARING OF  
S 81° 46' 24" E.

**LEGEND**

- SUBDIVISIONAL MONUMENT OF RECORD
- SUBDIVISIONAL MONUMENT SET
- ▲ COMPUTED POSITION
- 1 X 4 IRON PIPE SET
- 3/4 RE BAR SET
- ⚡ MARSH & TAGALDER
- (0 00 ) BEARING & DISTANCE OF RECORD

**SEC COR**

**W 1/16**


**1/4 COR**

I, Todd Loftus, Registered Land Surveyor, hereby certify that I have surveyed the property shown hereon. That this map represents an accurate survey of said property to the best of my knowledge & belief. That I have performed this survey by order of *Dave Lutz* and that I have complied with the applicable requirements of the Wisconsin Administrative Code A E 7.  
Description required for above parcel is on separate sheet.


DATE Mar 31, 2003

SIGNED *Todd Loftus*

LOFTUS SURVEYING



**SCALE**



**1313B5**