

LOTS 52 & 53
of the
UNRECORDED PLAT
of
BEARSKIN HEIGHTS
Being part of
GOV'T. LOT 1
SECTION 1, T37N, R6E
Town of Cassian
Oneida County, Wisconsin

MAP # C2001
DATE FILED SEP 28 2003
BY
DESCRIPTION FILED
ONEIDA CO. SURVEYOR'S OFFICE

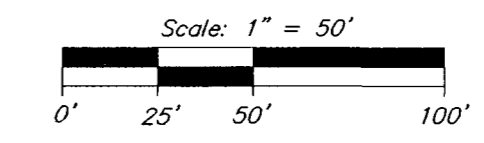
Bearskin

Lake

Oneida County Surveyor's Map #B5265
-36-
-37-



- = 2" iron pipe found
- ⊙ = 1-3/4" iron pipe found
- ⊖ = 1-1/2" iron pipe found
- ⊗ = 1-1/4" iron pipe found
- ⊘ = 1" iron pipe found
- ⊙ = 3/4" iron pipe found
- ⊖ = 1/2" iron rod found
- ⊗ = steel fence post found
- ⊘ = 1" iron pipe set
- △ = computed point, not monumented



Grid North,
Oneida County Coordinate System

Bearskin

Lake


Road

Road

Shore

South

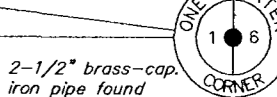
NOTE: This survey is based on title information contained in Chicago Title Insurance Co. ALTA Commitment No. ON 32549, effective Aug. 20, 2003, issued by Oneida Title & Abstract, Inc. of Rhinelander, WI.



I hereby certify to the present owner(s) and/or purchaser(s) of the property included in this survey, and to those who mortgage or guarantee title for the present owner(s) or purchaser(s) within one year from the date hereof, that this survey was performed in accordance with acceptable professional standards; that the survey data shown hereon is, to the best of my knowledge, information and belief, a true and accurate representation thereof; that any legal descriptions conforming to this survey have been provided on separate sheets, and that this survey was performed by order of Len J. Golyznik.

Meander Corner
604 spk. set of base of
3-1/2" wood post found
3-1/2" dia. 3000' filed well casing
N87°42' E, 13.40'

Utility Easement for existing electric power line
per Chap. 893.28(2) of Wis. Statutes.



Foltz and Associates, Inc.
Surveyors Engineers
8612 Highway 51 North, Minocqua, Wisconsin 54548
(715) 356-9485 Fax (715) 356-1841