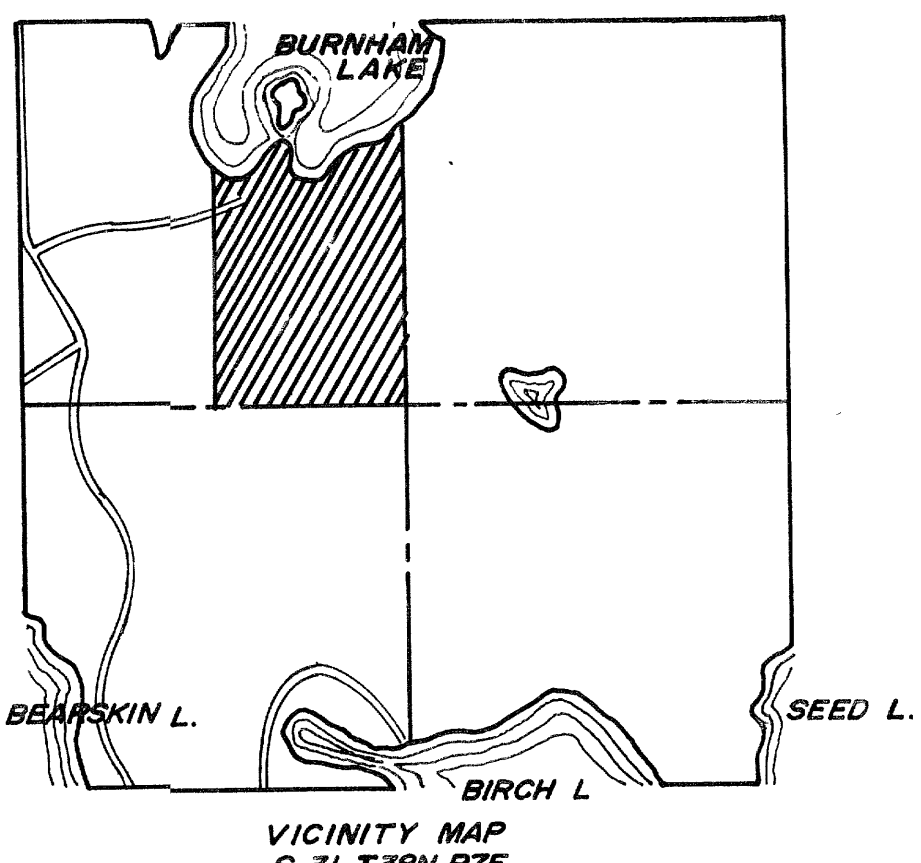
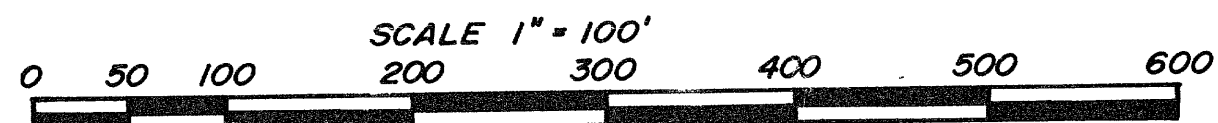


UNPLATTED LANDS OWNED BY OTHERS


**PART OF  
GOVERNMENT LOT 2  
SEC. 31, T38N, R7E  
Oneida County, Wis.**



**AGENCIES HAVING AUTHORITY TO OBJECT**  
 DIRECTOR, LOCAL AND REGIONAL PLANNING,  
 DEPARTMENT OF LOCAL AFFAIRS AND DEVELOPMENT  
 DIVISION OF HEALTH, DEPARTMENT OF HEALTH  
 AND SOCIAL SERVICES  
 ONEIDA COUNTY ZONING COMMITTEE

**APPROVING AUTHORITIES**  
 LAKE TOMAHAWK TOWN BOARD

- 15% OR GREATER SLOPES
- Boring Sites
- B-1, B-2 etc



*Gerald Inman*  
 SURVEYOR

THIS IS TO CERTIFY THE SLOPE  
 DELINEATIONS SHOWN HEREON  
 ARE ACCURATE TO THE BEST OF  
 MY KNOWLEDGE AND BELIEF.  
 DATED 5/29/73

**PRELIMINARY PLAT OF  
"ROLLING WOODS"**

OWNER:  
**DOOLITTLE - BARDEN INC.  
 MINOCQUA, WIS.**

RECEIVED & FILED # 8204  
 Oneida County Surveyor's Office  
 Date FEB 6 1988  
 By MTH  
 DCS Area #

SCALE: 1" = 100' SHEET 1 of 1  
 DRAWN BY: W.T. DATE 5/29/73  
 CHECKED BY: G.I. JOB NO. 1181

**INMAN ENGINEERING  
 OF WOODRUFF, INC.**