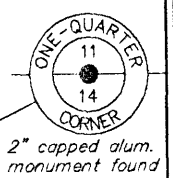


LOT 1
of
Volume 1 Certified Survey Maps, page 241
Being part of
GOV'T. LOT 4
SECTION 14, T39N, R6E
Town of Minocqua
Oneida County, Wisconsin



Minocqua

Lake

TORPY

PARK

HENRY C. PAYNE TRUSTEES

SECOND ADDITION TO MINOCQUA

Lakeshore

Drive

Vol. 1 CSM

(Vol. 484 Rec., p. 613)

Vol. 231 REC.

(Town of Minocqua)

p. 320

Front


Highway

Street

Original Plat of the
BLOCK 2

BLOCK 3

MAP OF MINOCQUA

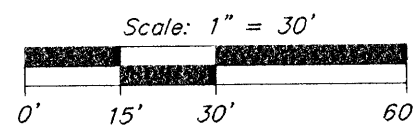


I have surveyed the above-described property and the above map is a true representation thereof and shows the size and location of the property, its exterior boundaries, the location and dimensions of all structures thereon, fences, apparent easements and roadways and visible encroachments, if any. This survey is made for the exclusive use of the present owners of the property, and also those who purchase, mortgage, or insure the title thereto within one (1) year from date hereof, and as to them I warrant the accuracy of said survey map. This survey was done by order of Kevin Roos, M.D. Investments.

Meander Corner
2-1/4" iron pipe found

For U.S. Highway "51" right-of-way in this area see Award of Damages dated 10/31/69 recorded in Vol. 310 Deeds, p. 232.

Bearings Assumed



- ⊙ = drillhole prev. set, see Oneida County Surveyor's Map #B4717
- ⊖ = 1-1/4" iron pipe found
- ⊗ = 1" iron pipe found
- ⊙ = 1" iron pipe set
- Δ = computed point, not monumented
- () = previously recorded
- ▨ = ownership of these areas was not determined for this survey

NOTE: This survey is based on title information contained in First American Title Insurance Co. ALTA Commitment No. 1P5547A, effective Sept. 21, 2010, issued by Northern Title & Abstract Corp. of Rhinelander, WI. There may be easements, servitudes, zoning ordinances or other encumbrances that are not included in this title information and therefore not shown on this survey. Client is advised to consult a title attorney to discover all of the legal encumbrances attached to this property.

MAP # 00000
DATE FILED 10/19/10
BY JH
DESCRIPTION
ONEIDA CO. SURVEYOR'S OFFICE

Foltz and Associates, Inc.
Surveyors Engineers
8612 Highway 51 North, Minocqua, Wisconsin 54548
(715) 356-3485 fax (715) 356-1841