
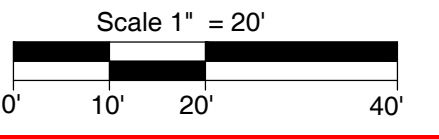


Oneida County Grid Bearings:
Referenced to the east line of
Doc. No. 829341 as bearing N06°50'59"W



- Ⓜ No trespass sign found
- Ⓢ Steel fence post found
- Ⓟ Steel fence post set
- Ⓛ Wood lath found
- Ⓞ Poly T-post set
- Fiber marker post found
- Steel nail found in large boulder
- ⊗ 3/4" dia. iron pipe found
- 1-1/2" dia. iron pipe found
- () Bearing or distance of record
- ▲ Tree stump
- ⊗ Planted shrub



MAP # **C3098**

DATE FILED: **11-11-2024**

BY: **CH**

DESCRIPTION FILED:

ONEIDA CO. SURVEYOR'S OFFICE

North
Two
Lake


Doc. No. 829341
Parcel ID: LT-186-21

Parcel ID: LT-186-12

C.S.M. No.

2621

2-1/2" dia. iron pipe w/
brass cap found
(Monument and
witnesses verified)




S56°32'40"E
1082.04'

North

Two

Lakes

Road



I hereby certify that I have surveyed the property line shown hereon; that this map represents an accurate survey of said property line to the best of my knowledge and belief, and that I have complied with the applicable requirements of the Wisconsin Administrative Code Section A-E 7.

- Notes:
- Fieldwork was completed on June 24, 2024.

JOB #:	REVISIONS:		
	#	BY	DATE
2024210A			
DRAWN BY: LMV			
DATE: 10/31/2024			

The East Line of Doc. No. 829341
Being part of Government Lot 2
Section 15, T 38 N, R 7 E
Town of Lake Tomahawk
Oneida County, Wisconsin

PREPARED FOR:
LCS Properties
Series 2, a Series of
LCS Properties, LLC

Arbor Vitae, WI 54568
Phone 715.356.9485

Eagle River, WI 54521
Phone 715.479.2570

www.mainesandassociates.com