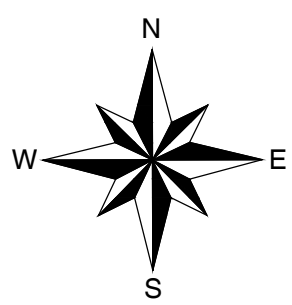


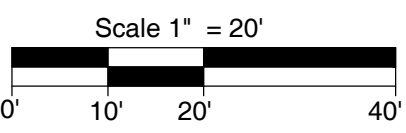
MAP # C3113
 DATE FILED: 4-11-2025
 BY: CH
 DESCRIPTION FILED:
 ONEIDA CO. SURVEYOR'S OFFICE

Object to Property Line Reference Table		
Object #	Object Type	Dist. ± from Line
1	Fiber marker post found	West, 0.1'
2	Fiber marker post found	West, 0.1'
3	Steel fence post found	West, 2.8'
4	Wood lath found	West, 2.1'
5	Steel fence post found	West, 2.8'
6	Fiber marker post found	West, 0.2'
7	Tree stump	West, 2.9'
8	Fiber marker post found	West, 0.1'
9	Steel fence post set	West, 0.1'
10	Steel fence post found	West, 1.7'
11	Fiber marker post found	West, 0.1'
12	Fiber marker post found	West, 0.2'
13	Fiber marker post found	West, 0.2'
14	Tree stump	West, 16.0'
15	Fiber marker post found	West, 1.4'
16	Steel fence post set	West, 0.1'
17	No trespass sign found	West, 8.9'
18	Fiber marker post & wood lath fd	West, 2.3'
19	Fiber marker post found	West, 2.6'
20	Steel fence post found	West, 9.0'
21	Edge of Neighboring Yard	West, 3.8'
22	Tree stump	West, 0.3'
23	Tree stump	West, 0.5'
24	Wood lath found	East, 0.2'
25	Planted shrub	East, 1.1'
26	Steel fence post set	West, 0.1'
27	Planted shrub	East, 2.2'
28	No trespass sign found	East, 3.4'
29	Wood lath found	East, 0.1'
30	Steel fence post set	West, 0.1'
31	Wood lath found	East, 0.2'
32	No trespass sign found	East, 3.8'
33	Steel fence post set	West, 0.1'
34	Wood lath found	West, 0.1'
35	Wood lath found	West, 0.5'
36	Wood lath found	East, 0.6'
37	Steel fence post set	West, 0.1'
38	Wood lath found	East, 0.6'
39	Wood lath found	East, 3.5'
40	Steel fence post set	West, 0.1'
41	Poly T-post set	West, 0.1'

Oneida County Grid Bearings:
 Referenced to the east line of
 Doc. No. 829341 as bearing N06°50'59"W



- ⊠ No trespass sign found
- ⊙ Steel fence post found
- ⊙ Steel fence post set 0.10' westerly of subject property line.
- ⊙ Wood lath found
- ⊙ Poly T-post set
- ⊙ Fiber marker post found
- ⊙ Steel nail found in large boulder
- ⊙ 3/4" dia. iron pipe found
- ⊙ 1-1/2" dia. iron pipe found
- ⊙ Bearing or distance of record
- ⊙ Tree stump
- ⊙ Planted shrub



North
Two
Lake

Doc. No. 829341
 Parcel ID: LT-186-21

Note:
 Any steel fence posts set during fieldwork were placed 0.10' westerly of the property line shown herein.

2-1/2" dia. iron pipe w/
 brass cap found
 (Monument and witness verified)




S56°32'40"E
 1092.04'

North

Two

Lakes

Road



I hereby certify that I have surveyed the property line shown herein; that this map represents an accurate survey of said property line to the best of my knowledge and belief; and that I have complied with the applicable requirements of the Wisconsin Administrative Code Section A-E 7.

- Notes:
- Any steel fence posts set during fieldwork were placed 0.10' westerly of the property line shown herein.
 - Fieldwork was completed on June 24, 2024.

SHEET 1 OF 1	JOB #: 2024210A	REVISIONS:		
		#	BY	DATE
DATE: 02/05/2025	DRAWN BY: LWV	#1	LWV	02/05/2025
				Added 'Object to Property Line Reference Table'

The East Line of Doc. No. 829341
 Being part of Government Lot 2
 Section 15, T 38 N, R 7 E
 Town of Lake Tomahawk
 Oneida County, Wisconsin

PREPARED FOR:

LCS Properties
 Series 2, a Series of
 LCS Properties, LLC



Arbor Vitae, WI 54568
 Phone 715.356.9485

Eagle River, WI 54521
 Phone 715.479.2570

www.mainesandassociates.com

C3113

C3113

C3113

C3113