

RECEIVED & FILED # 7.85
 Oneida County Surveyors Office
 Date FEB 13 1991
 By [Signature]
 OCS Area #

C 7 8 5


TOMAHAWK

Part of
GOV'T. LOT 3
SECTION I, T38N, R6E
 Hazelhurst Township
 Oneida County, Wisconsin

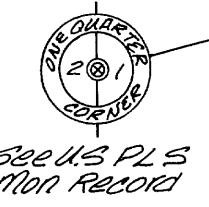
LAKE

I, James D. Rein, Registered Land Surveyor #151234, hereby certify that I have surveyed the property shown hereon, that this map represents an accurate survey of said property to the best of my knowledge and belief, that I have performed this survey by order of Erich Schwenter and that I have complied with the applicable requirements of the Wisconsin Administrative Code as R-E 7.01. Note: Legal descriptions conforming to this survey have been provided on separate sheets.

WILDERNESS
 SURVEYING,
 INC

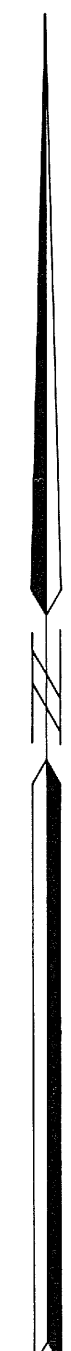


[Signature]
 Registered Land Surveyor #151234
 Oneida County, Wisconsin, 1990



See US PLS
 1700 RAZOR

Bearing base assumed,
 referenced to the east line
 of Gov't Lot 3, Page 252
 bearing N 0 51' 33" W



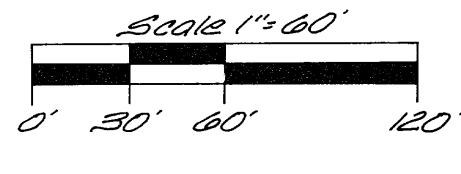
- PARCEL 7 -
 110 28 DEEDS

VOL. 277 DEEDS, PG 263

VOL. 283 LAC, PG 519
 (Reference to North 1/4 Sec 1)
 N1/4 27-19 W
 1504 07

1205 98
 S0911 43 E
 (Reference to 110 28 DEEDS)

(Reference to N 0 10' 00" E
 2500 25 W
 (Reference to 110 28 DEEDS, PG 263))



- = 5/8" dia iron rod found in place
- = 3/4" dia iron pipe found in place
- ⊙ = 1" dia iron pipe found in place
- = 1 1/4" dia iron pipe found in place
- ⊗ = 1 1/2" dia iron pipe found in place

C 7 8 5

C 7 8 5