


RECEIVED & FILED #.....
 Oneida County Surveyor's Office
 Date: JUL 17 1992
 By: [Signature]
 DCS Area #.....

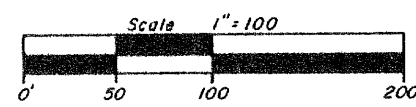

Part of
GOV'T. LOT 4
SECTION 19, T39N, R5E
 Minocqua Township
 Oneida County, Wisconsin



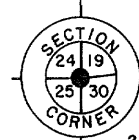
Revised 6/29/92

Squirrel

Lake



⊕ = 1 1/2" iron pipe set
 ○ = 1" iron pipe set



2" iron pipe found
 12" W Pine, S81°E, 47.4

I hereby certify that I have surveyed the above described property and that the above map is a true representation thereof and shows the size and location of the property, its exterior boundaries, and the location of all visible structures and dimensions of all principal buildings thereon, boundary fences, apparent easements, roadways and visible encroachments, if any.
 This survey is made for the use of the present owners of the property, and also those who purchase, mortgage, or guarantee the title thereto within one (1) year from the date hereof.
 I hereby certify that said survey and the above map were made in accordance with acceptable professional standards and that the information contained thereon is, to the best of my knowledge, information and belief, a true and accurate representation thereof.
 Any legal descriptions conforming to this survey have been provided on separate sheets.
 The above survey was made by order of Donald G. Brunner.