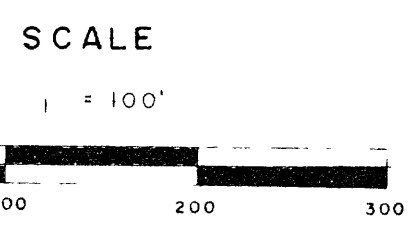
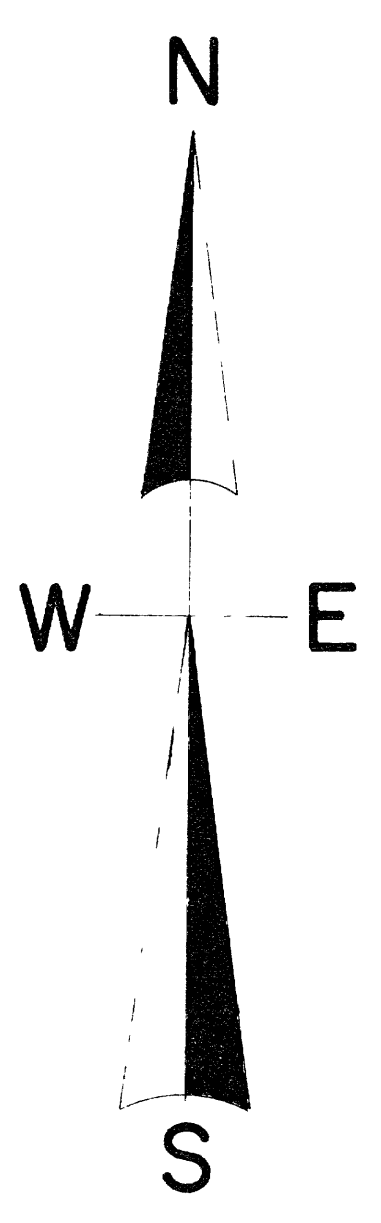


NW 1/4 NE 1/4 & NE 1/4 NE 1/4,
SEC 13, T 38N, R 9E,
ONEIDA COUNTY, WI

RECEIVED & FILED #.....
Oneida County Surveyor's Office
Date JUN 07 1993
By [Signature]
OCS Area #.....




- LEGEND
- SUBDIVISIONAL MON FOUND - SEE CORNER RESTORATION SHEETS
 - SET OR FOUND
 - IRON PIPE SET
 - 0.00 DEARBY DISTANCE OF RECORD

North is referenced to East line of
the NE 1/4, Sec. 13 being an assumed bearing
of S 0° 23' 38" E.

REVISED 4-6-1993 FOR 2.51 ACRE PARCEL

- IRON PIPE FOUND
- IRON PIPE SET
- △ RAILROAD SPIKE SET

I, Todd Loftus, Registered Land Surveyor, hereby certify that I have surveyed
the property shown hereon. That this map represents an accurate survey of
said property to the best of my knowledge & belief. That I have performed
this survey by order of James Running and that I have complied with the
applicable requirements of the Wisconsin Administrative Code A.E. 1.
Description prepared for above parcel is on separate sheet.



DATED 4-2-1993
SIGNED [Signature]
LOFTUS SURVEYING

DRAFTED BY T.J. LOFTUS

1001B2

