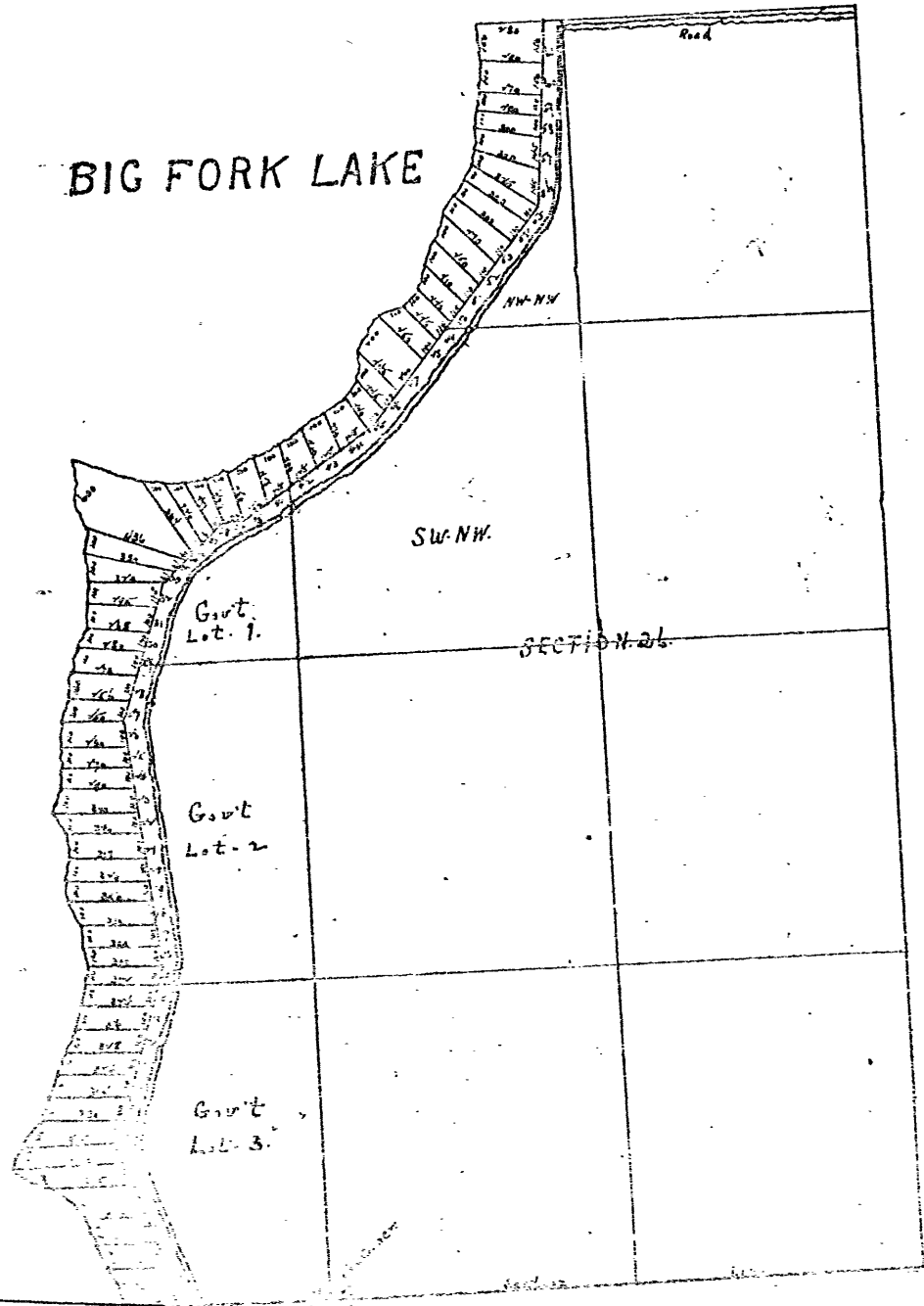


Vol. 5 P 5

L110

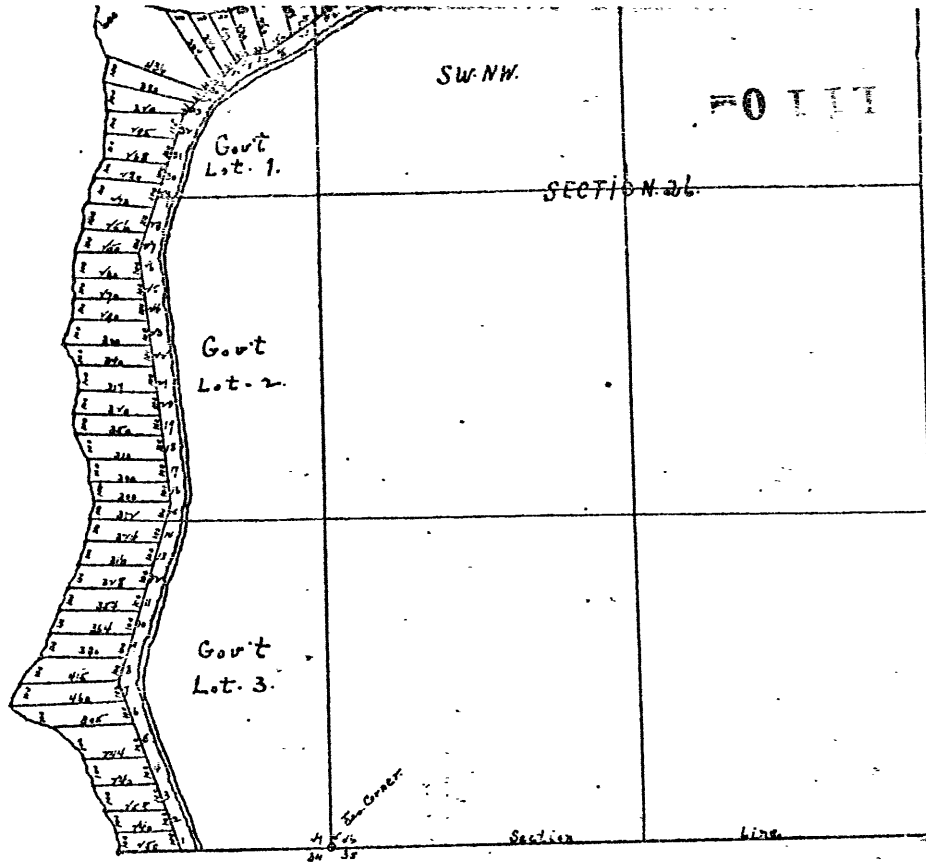
SYNOTT'S LOTS. Part " Lots 1-2-3- Sec. 27-39-11 2nd Part of
NW 1/4 - NW 1/4 and SW 1/4 - NW 1/4 Sec. 26-39-11 Thunder Lake Lumber Company
Rhineland - Wisconsin



1
1
3
8
A

RECEIVED & FILED # L110
 Oneida County Surveys Office
 Date FEB. 1, 1885
 By M J H
 000 Area #

Scale 1 inch = 1/4 mile



1
1
3
8
B

Owners Certificate

State of Wisconsin }
County of Oneida } ss
I, J. D. Mylrea, President, and C. E. Lovitt, Secretary of the Thunder Lake Lumber Company, do hereby certify that we have caused the land described in the foregoing certificate of Oneida County to be surveyed and mapped as is represented on this map.

The said Thunder Lake Lumber Company has caused their Corporate Seal to be hereunto affixed, and this certificate to be signed by the President and Secretary this 23rd day of August 1924.

In presence of
George E. Brown
R. F. Brown



Thunder Lake Lumber Co.
J. D. Mylrea
President
C. E. Lovitt
Secretary

State of Wisconsin }
County of Oneida } ss
Personally appeared before me J. D. Mylrea and C. E. Lovitt, the said J. D. Mylrea and C. E. Lovitt, the President and Secretary of the Thunder Lake Lumber Company, who are known to be the President and Secretary of the said Thunder Lake Lumber Company, and who have acknowledged to me the foregoing certificate of Oneida County, having been duly authorized by the Board of Directors of said Lumber Company to perform said act.

Geo. E. Brown
Notary Public, Wis. Exp. Commission expires Sept. 15, 1926

State of Wisconsin }
County of Oneida } ss
I, J. D. Mylrea, President, and C. E. Lovitt, Secretary of the Thunder Lake Lumber Company, do hereby certify that we have caused the land described in the foregoing certificate of Oneida County to be surveyed and mapped as is represented on this map.

Surveyors Certificate

I, J. D. Mylrea, President, and C. E. Lovitt, Secretary of the Thunder Lake Lumber Company, do hereby certify that we have caused the land described in the foregoing certificate of Oneida County to be surveyed and mapped as is represented on this map.

Witness my hand and seal this 23rd day of August 1924.
J. D. Mylrea
C. E. Lovitt

Geo. E. Brown
Notary Public, Wis. Exp. Commission expires Sept. 15, 1926

FO IIT

308698

STATE OF WISCONSIN

ONEIDA

CIRCUIT COUNTY/COURT

PROBATE BRANCH

IN THE MATTER OF THE ESTATE OF

KATHERINE FUSS

Deceased.

ANCILLARY ABRIDGMENT OF FINAL JUDGMENT

CIRCUIT COURT ONEIDA COUNTY

FILED

SEP 5 1980

ROBERT E. KINNEY JUDGE

File No. _____

Ancillary

The final judgment entered in the above entitled estate, on September 5, 1980

contains the following findings of fact and decisions, that:

1. The decedent died on May 26, 1978.
2. Inheritance and income taxes have been determined and paid and all claims and charges have been paid.
3. Real property and secured interests in real property were assigned as follows:

To Sara Geiss a/k/a SarahMarkus Geiss, an entire interest in the following described real estate, situated in Oneida County, Wisconsin:

The North One-half (N 1/2) of Lot 11, and
 Lots 12 and 13 of Synnott's Lots in Big Fork Lake in Section 27,
 Township 39 North, Range 11 East, according to the recorded Plat thereof.
 AND
 The North 400 Feet of Government Lot 3, Section 27, Township 39
 North, Range 11 East.

ONEIDA COUNTY, WIS.

Received for Record the 5th
 day of September A. D. 1980
4:14 P. M. and Recorded in
 Vol. 461 of Records on page 417
Doris Therese Kuehn
 REGISTER OF DEEDS

Ancillary

I hereby certify that the foregoing abridgment of final judgment in the above entitled estate is true and accurate.

Dated September 5, 1980

By the Court,
Robert E. Kinney
 Robert E. Kinney, Circuit Judge

CIRILLI LAW OFFICE

Attorney

Albert J. Cirilli
 P.O. Box 159
 Rhinelander, WI 54501

Address

LVOL 461 PAGE 417

TRANSFER

~~5.50~~
FEE

278578

VOL 394 PAGE 140

This Indenture, Made by Leonard H. Heise and Joyce M. Heise,
husband and wife

grantors of Langlade County, Wisconsin, hereby conveys
and warrants to Kenneth L. Weinborn

grantee of Kenosha County, Wisconsin, for
the sum of Five Thousand, Five Hundred Dollars
the following tract of land in Oneida County, State of Wisconsin:

A parcel of land in Government Lot 2, Section 27, Township 39 North,
Range 11 East in Oneida County, State of Wisconsin, more particularly
described as follows:

Commencing at the Southeast corner of Section 27, Township 39 North,
Range 11 East; thence running North on the East boundary of said
Section 27, 1332.27 feet to the point of real beginning; thence cont-
inuing North on said East boundary of said Section 27, 270.00 feet;
thence N 85° 37' 36" W, 810.18 feet; thence S 2° 21' 8" E, 101.29
feet; thence S 5° 53' 32" W, 168.59 feet; thence S 85° 37' 36" E,
823.36 feet to the point of real beginning.

This deed given in satisfaction of Land Contract dated May 24th, 1975
recorded in Oneida County on May 28, 1975 in Volume no. 363, Page
no. 138.

ONEIDA COUNTY, WIS.

Received for Record the 14th
day of March A. D. 1977
8:45 o'clock A. M. and Recorded in
Vol. 394 of Records on page 140
Louis Verage Kuehn
REGISTER OF DEEDS

In Witness Whereof, the said grantors hereunto set their hands and seals this
21st day of January, A. D., 1977.

Signed and Sealed in Presence of

Leonard H. Heise (Seal)
Joyce M. Heise (Seal)
(Seal)
(Seal)

State of Wisconsin,
Langlade County, ss.

Personally came before me, this 21st day of January, A. D., 1977,
the above named Leonard H. Heise and Joyce M. Heise

to me known to be the person who executed the foregoing instrument and acknowledged the same.



Notary Public,
My commission expires May 28, A. D., 1978.

Witnessed by Joyce M. Heise

(N.B.—Ch. 59 Wis. Stats. provides that all instruments to be recorded shall have plainly printed or typewritten thereon the names of the grantors, grantees, witnesses and notary.)

NUMBER 133061

This Indenture, Made this 1st day of October, 1947, between R. B. Otis (formerly residing at 529 Maryland Avenue, Milwaukee, Wis.), also known as Robert B. Otis, and Dorothy A. Otis, his wife, both of Milwaukee County, Wis., City of Milwaukee, part 1es of the first part, and Katherine Fuss of Summit, New Jersey, part Y of the second part.

WITNESSETH, That the said part 1es of the first part, for and in consideration of the sum of One Dollar (\$1.00) and other valuable considerations

to them in hand paid by the said part Y of the second part, the receipt whereof is hereby confessed and acknowledged, have given, granted, bargained, sold, remised, released, aliened, conveyed and confirmed, and by these presents do give, grant, bargain, sell, remise, release, alien, convey and confirm unto the said part Y of the second part, her heirs and assigns forever, the following described real estate, situated in the County of Oneida, and State of Wisconsin, to-wit:

The North Four Hundred (400) feet of the Unplatted Part of Government Lot Three (3), in Section Twenty-seven (27), Township Thirty-nine (39), Range Eleven (11) East, excepting therefrom town road lying immediately back of and adjoining Synnott's Lots on Big Fork Lake.

(1-\$1.00 & 1-10¢ U. S. I. R. STAMPS ATTACHED.)


4110

OFFICE OF
COMMISSIONERS OF THE PUBLIC LANDS

Madison, Wis., April 27, 1953

I HEREBY CERTIFY, That, from the books, files and records of the office of the Commissioners of the Public Lands, it appears that on the 5th day of March, A. D. 1889, the following described real estate, situated in the State of Wisconsin, viz: The Government Lot Three (3), Section Twenty-seven (27) of Township Thirty-nine (39) North, Range Eleven (11) East of the Fourth Principal Meridian, Wisconsin. Being part of an Act of the Congress of the United States approved September 28, 1850, entitled, "An Act to enable the State of Arkansas and other States to reclaim the Swamp Lands within their limits"

was duly transferred by the United States to the State of Wisconsin, and that on the 7th day of August, A. D. 1889, the above described real estate was duly transferred by the State of Wisconsin to David Cochran



IN WITNESS WHEREOF, I have hereunto set my hand and affixed the official seal of the Commissioners of the Public Lands, this 27th day of April, A. D. 1953

E. H. Bakken
E. H. Bakken, Register

REGISTRAR'S OFFICE }
Oconto County, Wis. }
Received for Record the _____ day of _____ A. D. 1953 at _____ o'clock _____ M. and recorded in _____ of _____ 1953
Register



State of Wisconsin

Land Department

Madison, April 27, 1953

I, T. H. Bakken, Chief Clerk of the Wisconsin State Land Office hereby certify that the annexed copy of the original record of Swamp Land Patent No. 38849

Covering the Lot Number Three (3) of Section No. Twenty-seven (27) in Township No. Thirty-nine (39) North, of Range No. Eleven (11) East of the Fourth Principal Meridian, Wisconsin

has been compared with the original record of said patent now on file in the office of the Commissioners of the Public Lands of Wisconsin and that the same is a true copy thereof, and of the whole of such original record.



IN TESTIMONY WHEREOF, I have hereunto set my hand and affixed the official seal of the Commissioners of the Public Lands at the Capitol, in the city of Madison, this 27th day of April, A. D. 1953. T. H. Bakken, Chief Clerk.

CERTIFIED COPY OF [SWAMP LANDS] PATENT

No. 38849

Lot No. 3

Section 27, Town 39N, Range 11E

Forest County

The State of Wisconsin

to

David Cochran

Office of REGISTER OF DEEDS

Handwritten notes and signatures at the bottom of the page, including 'Creda' and 'Recorded May 1st 1953'.

To All to Whom These Presents Shall Come, Greeting:

Whereas, By an act of the Congress of the United States, approved on the 28th day of September, A. D. 1850, entitled, "An Act to enable the State of Arkansas and other States to reclaim the Swamp Lands within their limits," the lands herein-after described were granted, and have since been duly conveyed by patent to the State of Wisconsin; And WHEREAS, it appears by the records now in the office of the Commissioners of the Public Lands that full payment was made by

David Cochran

July A. D. 1882 according to the provisions of law for the following described tract of land, a part of the lands so granted and patented, on the 5th day of

Lot Number Three (3)

A. D. 1882

Chap. 255 Laws of 1882

on the 5th

day of

of Section No. Twenty-seven (27) in Township No. Thirty-nine (39)

North of Range No. Eleven (11) East

containing

Twenty-two (22)

acres more or less, according to government survey, and situated in the County of Forest

Now, Know Ye, That the State of Wisconsin, in consideration of the premises, and in conformity with law in such case made and provided, has Bargained, Sold, Granted and Conveyed, and by these presents does Bargain, Sell, Grant and Convey, unto the said David Cochran

and to his heirs and assigns, the said part of land above described:

To Have and to Hold the Same, together with all the Rights, Privileges, Immunities and Appurtenances of whatsoever nature thereunto belonging unto the said

David Cochran

and to his

Executed in open presence

In Testimony Whereof, We

Robert C. Thoma

Secretary of State

TOURTH, THIRTIETH

State Printer, and

Attorney General, Commissioners of the Public Lands of the State of

Wisconsin, have caused these presents to be printed and so Official Seal to be hereunto affixed

Given Under Our Hands,

7th

day of August

at the year of our Lord one thousand eight hundred and eighty-two

Robert C. Thoma

H. C. THOMAS

State Printer