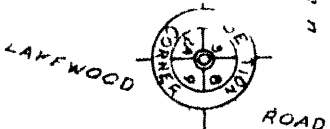


L1205

L1205

Bronze cap n
rock pic



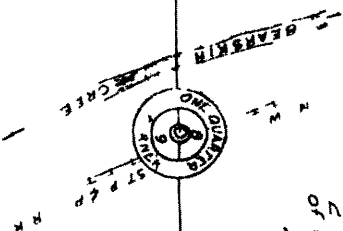
LAYFWOOD ROAD

404.5

(21283 42.87 ft)
(17205 40.0)
(2907 40.0)

1/8 CORNER
1/2 Iron pipe
N 89° E 4.6

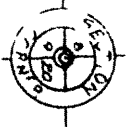
1323.8



2 Iron pipe 68 west
of center line of track
1 Do line 3.004
4 Spruce
V 37° E 9.9

RECEIVED & FILED #
Onida County Surveyor
Date NOV 05 1992
By <i>QC</i>
OCS Area 4

2647.6
~~2640~~ (40.0)



2 Iron pipe 50 th
edge of old winter road
15 W P 24.5
15 W P NE 5.99
3 To 01 rock
V 19 E 16.5

Handwritten notes:
1/2 Iron pipe
N 89° E 4.6
1/8 corner
1/2 Iron pipe
N 89° E 4.6
1323.8
404.5
Layfwood Road
21283 42.87 ft
17205 40.0
2907 40.0
2647.6
2640 (40.0)
50 th edge of old winter road
15 W P 24.5
15 W P NE 5.99
3 To 01 rock
V 19 E 16.5

Part of

SECTION 18 T 37N, R 7E

Oneida County Wis

Scale 1" = 400'

March, 1965

Northwoods Surveyors

Handwritten signature:
J. Fisher



L1205

L1205

J Fisher

15 18 077