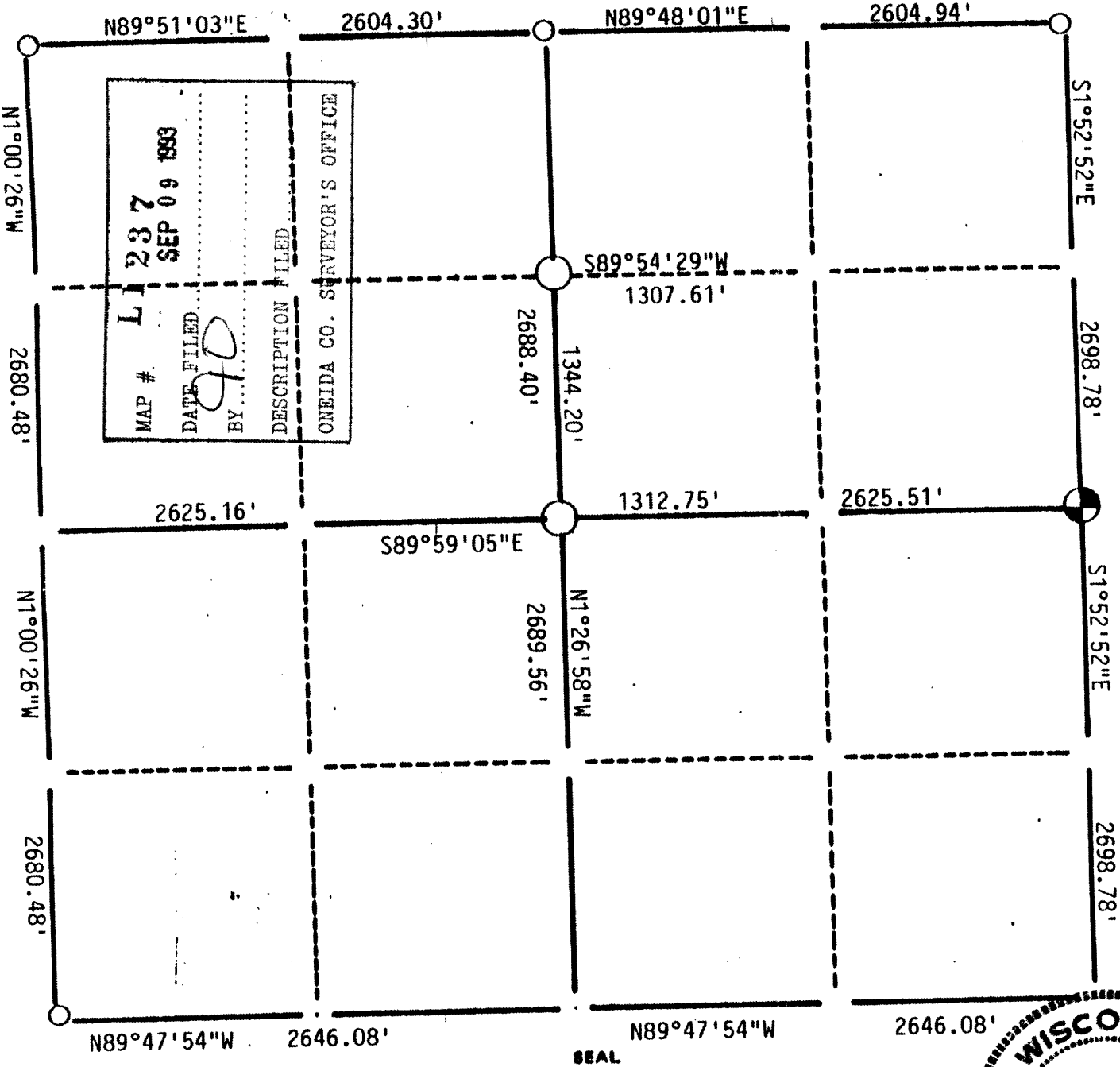


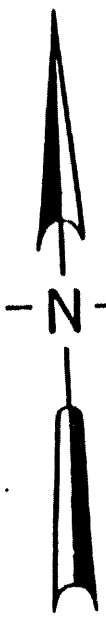
237

SECTION SUMMARY

27	-	36	-	6
Section		Town		Range
Nokomis				
Township				




MAP # **L 237**
 DATE FILED **SEP 09 1993**
 BY **JD**
 DESCRIPTION FILED
 ONEIDA CO. SURVEYOR'S OFFICE



LEGEND

- Oneida County 2" Aluminum capped monument
- Stone or Concrete Monument
- 2" Iron Pipe
- 1" Iron Pipe
- Iron Bar
- Other



CERTIFIED CORRECT:
David L. Osterbrink
 David L. Osterbrink RLS No. S-2014
 Registered Land Surveyor

DATE: 8-24-93

237

237