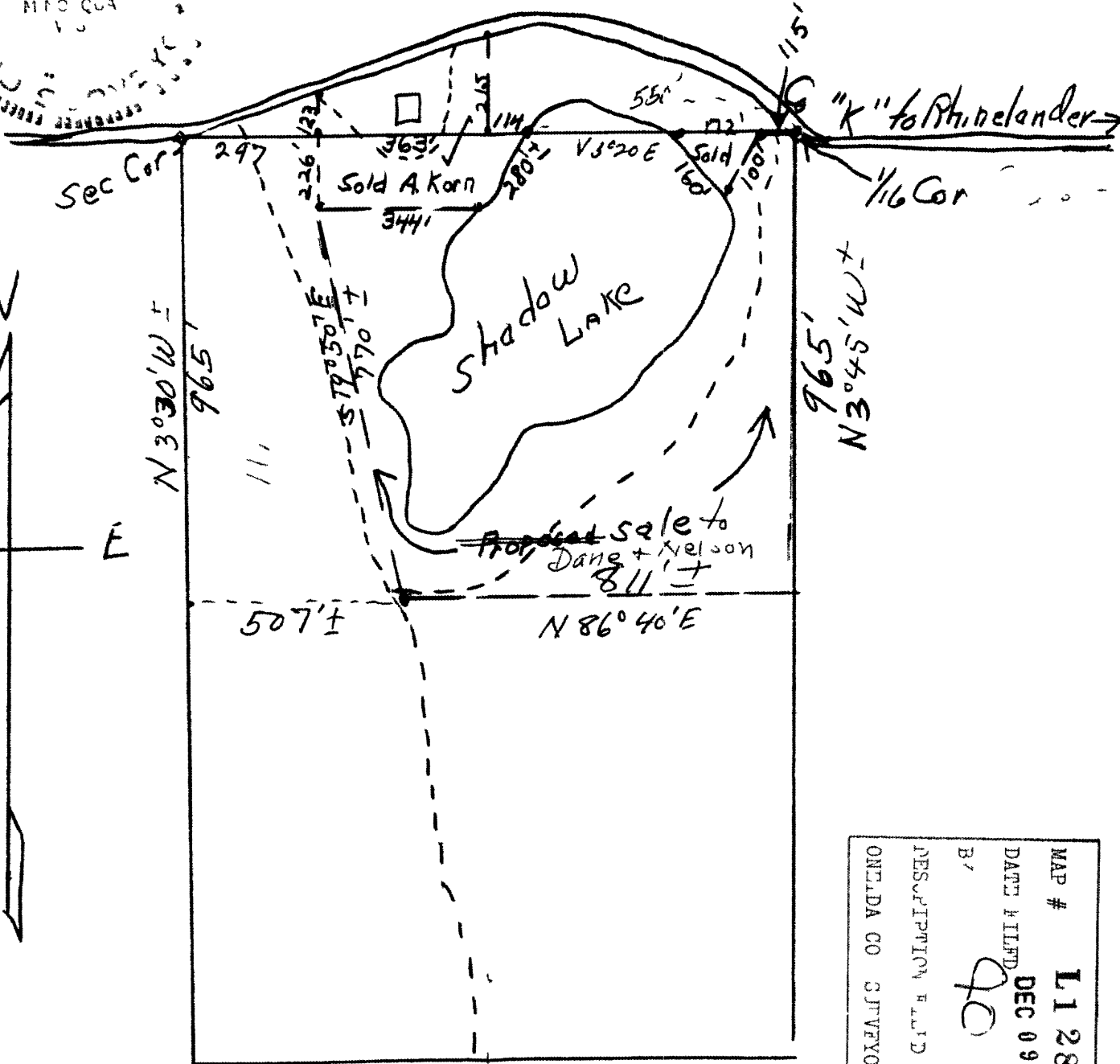
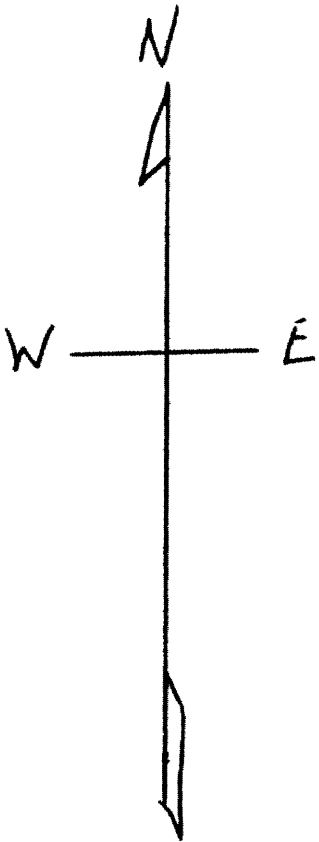



L1 281

L1 281



MAP #	L1 281
DATE FILED	DEC 09 1933
DESCRIPTION	PLAT
ONEIDA CO SURVEYOR'S OFFICE	

NWNW SEC. 4, T36N, R8E

Scale 1" = 40 chains

orig. to Emil Dane with certificate 8/24/56

C.V. Branham Lbr Co. Eagle River Wis 8-19-58

L1 281