


L1586

MAP # **L1586**
 DATE FILED... NOV 06 1998
 BY... *JF*
 DESCRIPTION FILED.....
 ONEIDA CO. SURVEYOR'S OFFICE

TIMBER HILLS
 Part of the
 NW 1/4 of the NW 1/4
 Section 14, T37N, R6E
 Cassian Township
 Oneida County, Wisconsin



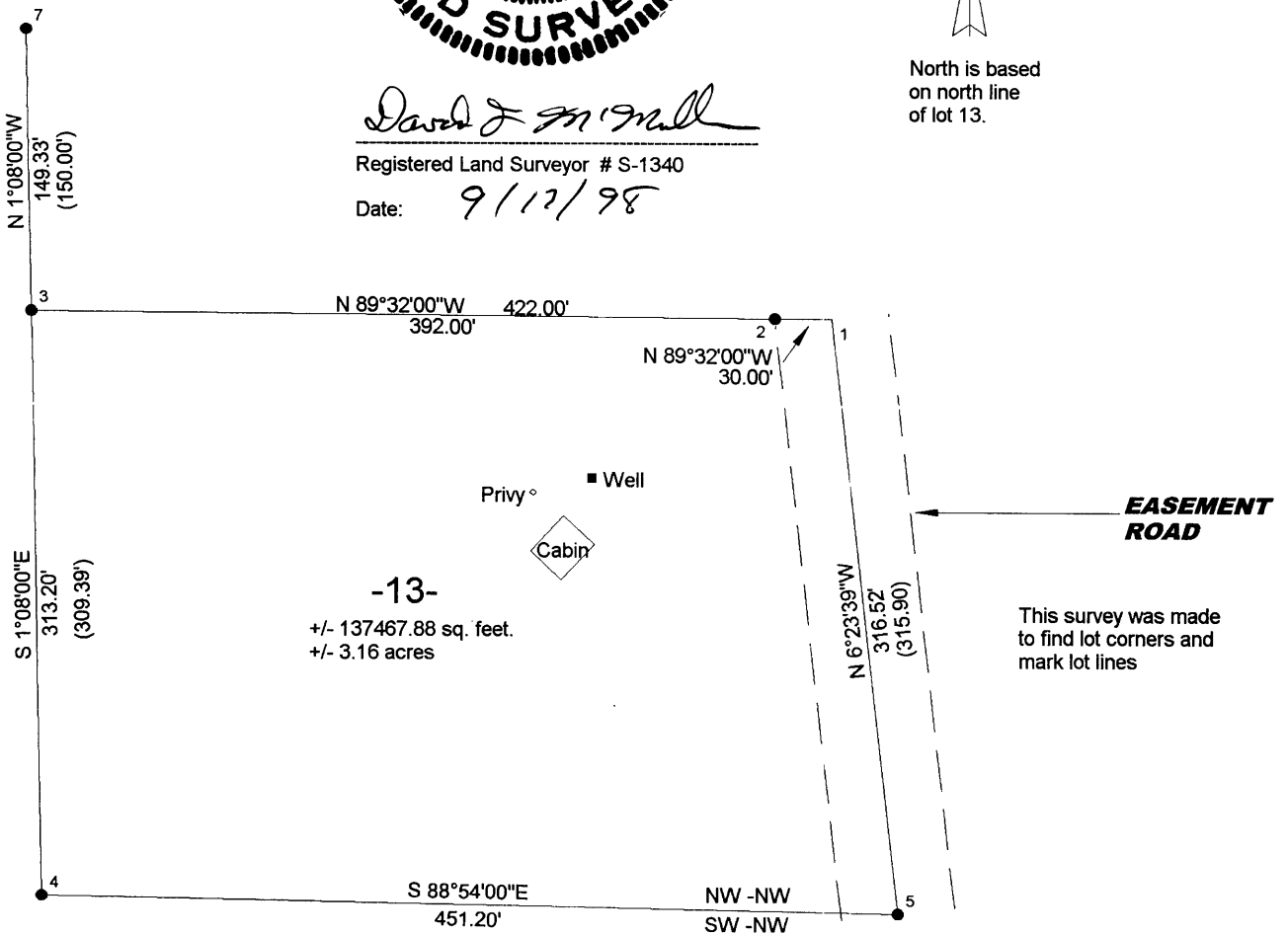
David F. McMullen

Registered Land Surveyor # S-1340

Date: *9/17/98*



North is based on north line of lot 13.



This survey was made to find lot corners and mark lot lines

SURVEYOR'S CERTIFICATE

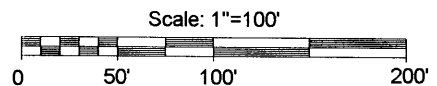
I, David F. McMullen, Wisconsin Registered Land Surveyor # S-1340, do hereby certify that I have surveyed and mapped the property shown hereon, and that I have complied with the applicable requirements of the Wisconsin Administrative Code Section A-E 7, and that this map represents a true and accurate survey of said property to the best of my knowledge and belief.

This survey was performed under the order of: Michael Frischmuth

This survey is made for the use of the present owners of the property, and also those who purchase, mortgage, or guarantee the title thereto within one year from date hereof.

LEGEND

- - 1" Iron Pipe Found
 - - 1" X 24" Iron Pipe Set
- Weighting at least 1.13 lbs per lineal foot.



L1586

L1586