
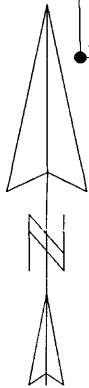
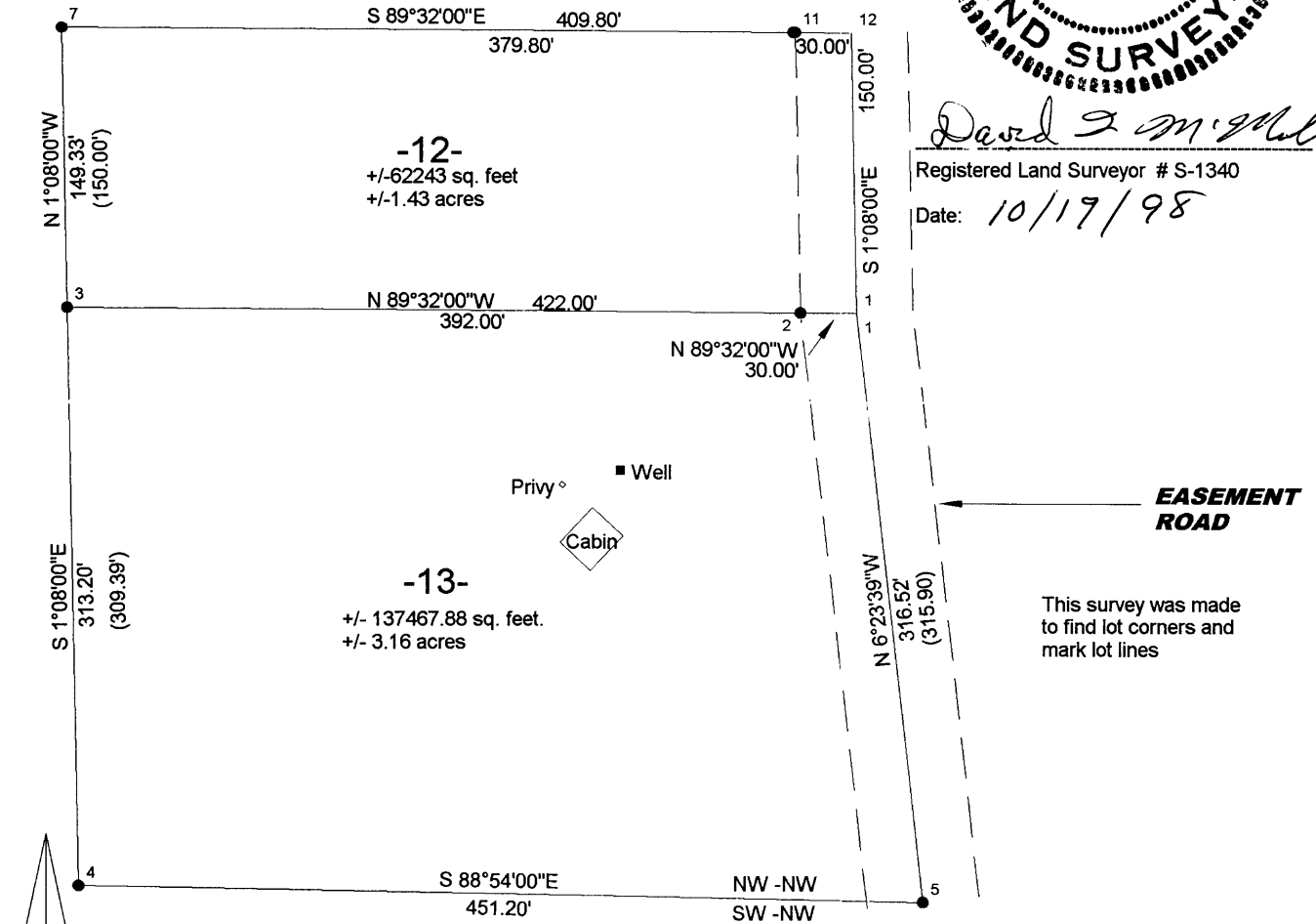


MAP # **L1590**
 DATE FILED **JAN 15 1998**
 BY *DAP*
 DESCRIPTION FILED
 ONEIDA CO. SURVEYOR'S OFFICE

TIMBER HILLS
 Part of the
 NW 1/4 of the NW 1/4
 Section 14, T37N, R6E
 Cassian Township
 Oneida County, Wisconsin



David F. McMullen
 Registered Land Surveyor # S-1340
 Date: *10/17/98*



North is based on north line of lot 13.

SURVEYOR'S CERTIFICATE

I, David F. McMullen, Wisconsin Registered Land Surveyor # S-1340, do hereby certify that I have surveyed and mapped the property shown hereon, and that I have complied with the applicable requirements of the Wisconsin Administrative Code Section A-E 7, and that this map represents a true and accurate survey of said property to the best of my knowledge and belief.

This survey was performed under the order of: Michael Frischmuth for lot -13- and lot -12- for George Anderson

This survey is made for the use of the present owners of the property, and also those who purchase, mortgage, or guarantee the title thereto within one year from date hereof.

LEGEND

- - 1" Iron Pipe Found
 - - 1" X 24" Iron Pipe Set
- Weighting at least 1.13 lbs per lineal foot.

