

# GOV'T LOT 5 SECTION 2, T38N, R6E

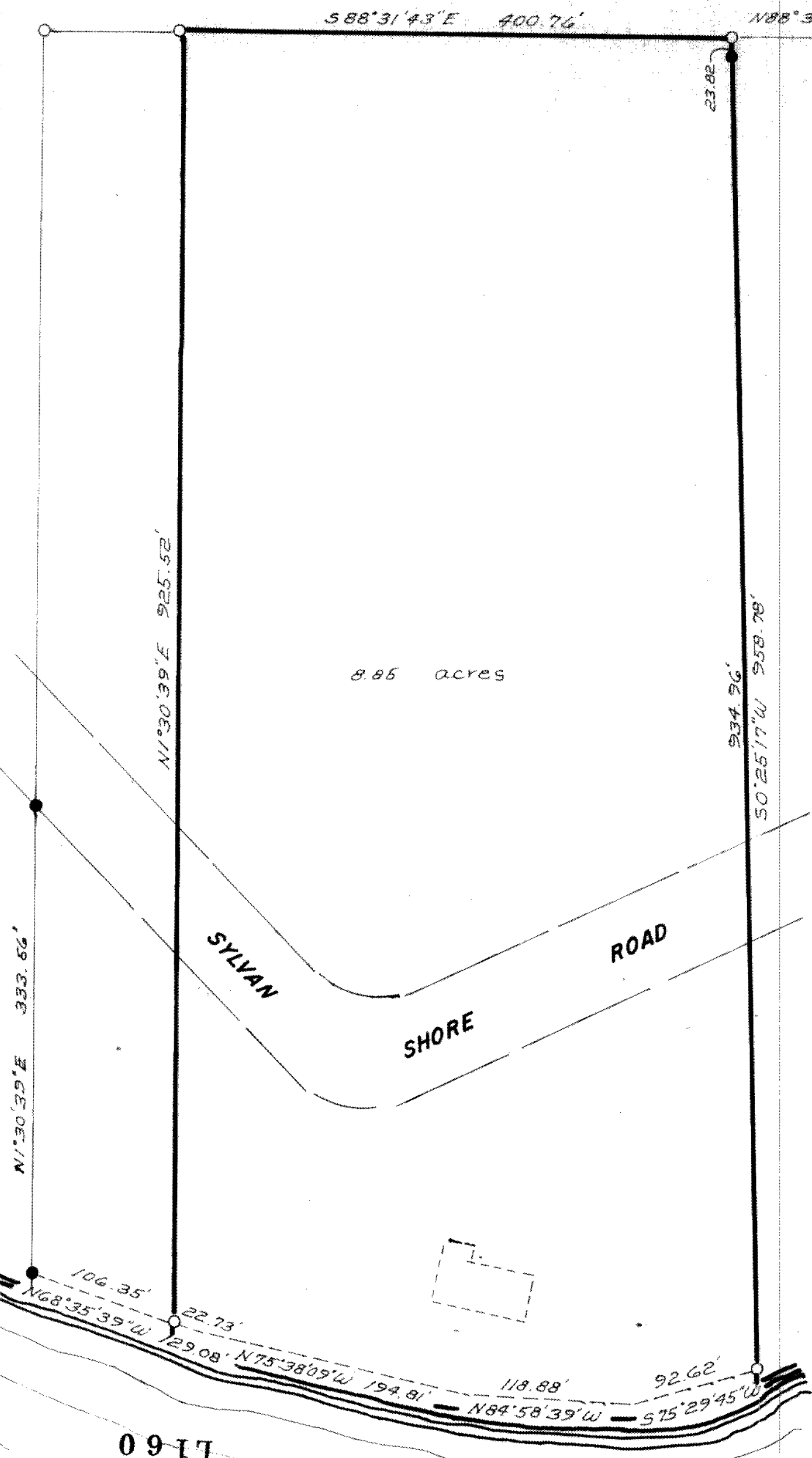

Hazelhurst Township  
Oneida County, Wisconsin

DAVE McMULLEN & ASSOC.


RECEIVED & FILED # **L160**  
 Oneida County Surveyor's Office  
 Date **FEB 11 1988**  
 By **MJH**  
 OCS Area # .....

RECEIVED & FILED # .....

Oneida County Surveyor's Office  
 Date **8-7-82**  
 By **D. M. W. Mullen**  
 OCS Area # **11-2-38**



LEGEND  
 ● = Iron pipe found in place  
 ○ = Iron pipe set  
 [ ] = Proposed building site



This survey is made for the exclusive use of the present owners of the property, and also those who purchase, mortgage or guarantee the title hereto within one (1) year from date hereof; and as to them I hereby certify that said survey and the above map were made in accordance with acceptable professional standards and that the information contained thereon is, to the best of my knowledge, information, and belief

*David F. Mullen*  
 Registered Land Surveyor 5-1340  
 Date **9/11/81**