

MAP # **L 1 6 3 7**

DATE FILED **JUL 09 1999**

BY *[Signature]*


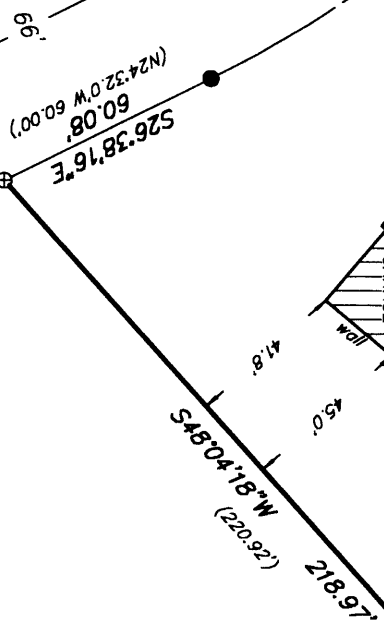
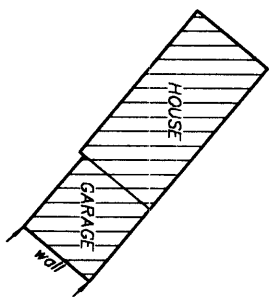
DESCRIPTION FILED
ONEIDA CO. SURVEYOR'S OFFICE

FLOATING BOG
Determined "LAKEBED" by
the Wisconsin Department
of Natural Resources

Lots 7 and 8
of the recorded plat of
"KAWAGA WOODS"
being part of
GOV'T. LOT 10
SECTION 15, T39N, R6E
Town of Minocqua
Oneida County, Wisconsin


Doolittle

Road

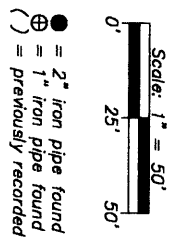


Bearings referenced
to the line common
to Lots 7 and 8
rec. as N48°04.3'E

I, Jeffrey W. Austin, Registered Land Surveyor No. S-1885,
herby certify that I have surveyed the property shown hereon;
that this map represents an accurate survey of said property
to the best of my knowledge and belief; that I have performed
this survey by order of George and Kathy Cron, and that I have
complied with the requirements of Wisconsin Administrative Code A-E 7.



FLOATING BOG
Determined "LAKEBED" by
the Wisconsin Department
of Natural Resources



● = 2" iron pipe found
⊕ = 1" iron pipe found
() = previously recorded

J.W. Austin Associates
PROFESSIONAL LAND SURVEYORS
P.O. Box 111, Minocqua, WI 54548 (715)356-2559
J.W. Austin

L 1 6 3 7

L 1 6 3 7

L 1 6 3 7