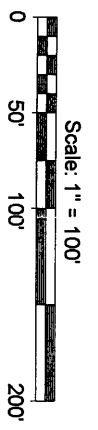



Lot T-23 of Forest Green Tracts
 part of the
 E 1/2 of the Frac. NW 1/4
 and part of the
 NE 1/4 of the SW 1/4
 SECTION 6, T 39 N, R 5 E
 Town of Minocqua
 Oneida County, Wisconsin



- LEGEND
- - 3/4" Iron Rod Found
 - - 2" Iron Pipe Found
 - () - Recorded as values

Assumed North, based on the westerly lot line which bears N 10°27'07" E.



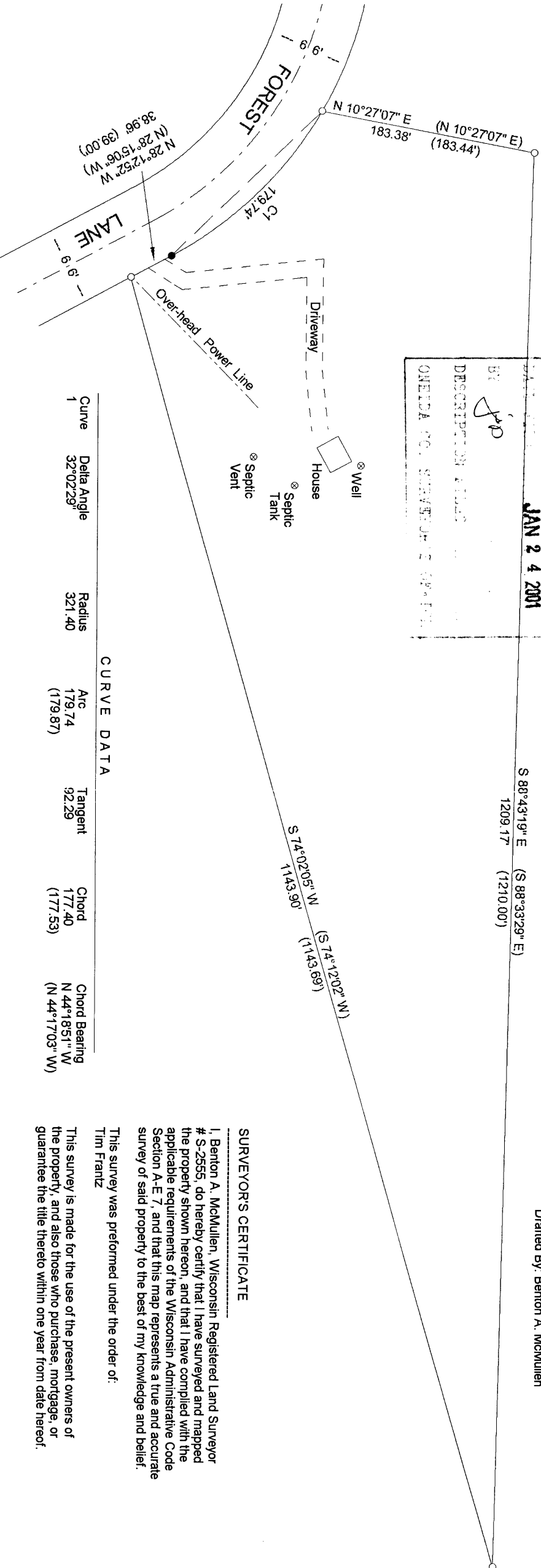
Registered Land Surveyor # S-2555

Date: 1/10/21

MCMULLEN & ASSOCIATES, INC.

Drafted By: Benton A. McMullen

Map # 11775
 JAN 24 2001
 BY J.P.
 DESCRIPTION: ALIENS
 ONEIDA CO. SURVEYOR'S OFFICE



CURVE DATA						
Curve	Delta Angle	Radius	Arc	Tangent	Chord	Chord Bearing
1	32°02'29"	321.40	179.74 (179.87)	92.29	177.40 (177.53)	N 44°18'51" W (N 44°17'03" W)

SURVEYOR'S CERTIFICATE

I, Benton A. McMullen, Wisconsin Registered Land Surveyor # S-2555, do hereby certify that I have surveyed and mapped the property shown hereon, and that I have complied with the applicable requirements of the Wisconsin Administrative Code Section A-E 7, and that this map represents a true and accurate survey of said property to the best of my knowledge and belief.

This survey was performed under the order of:
 Tim Frantz

This survey is made for the use of the present owners of the property, and also those who purchase, mortgage, or guarantee the title thereto within one year from date hereof.