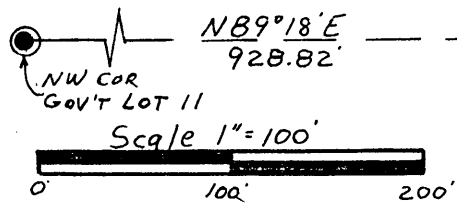


L1972

ONEIDA COUNTY CERTIFIED SURVEY MAP NO.

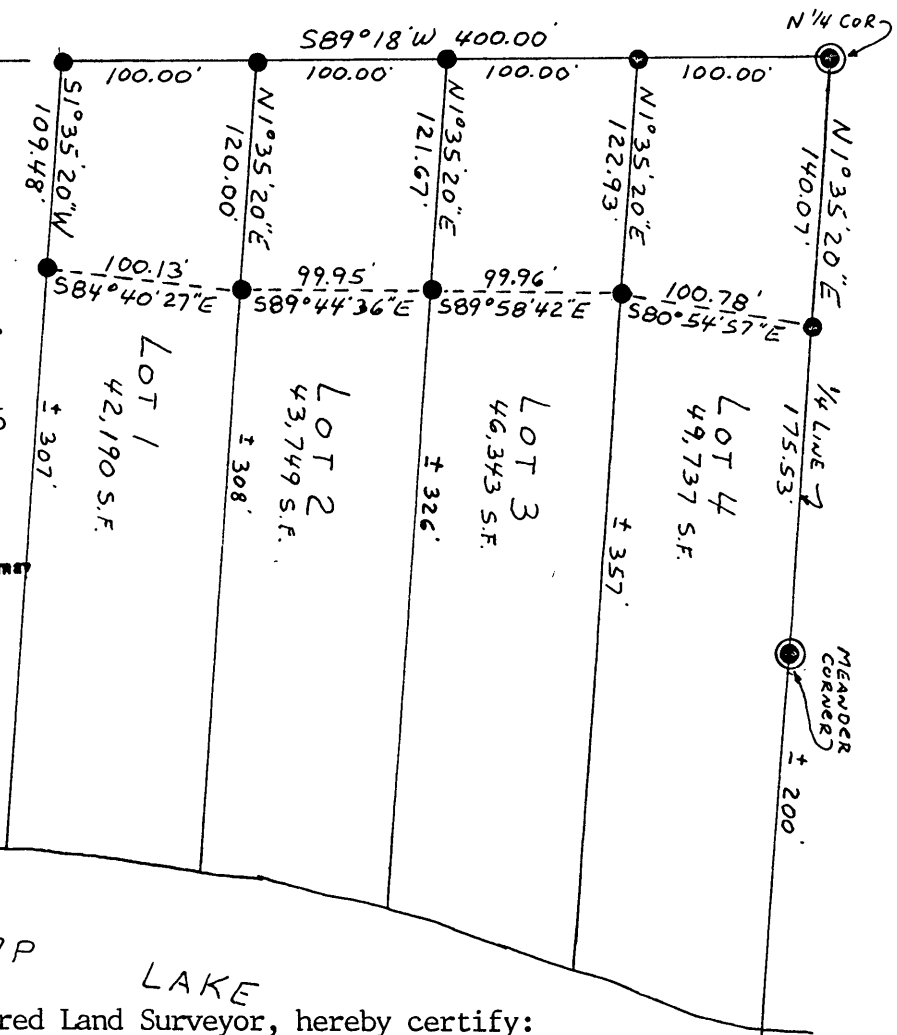
Part of Gov't Lot 11 of Section 6, T36N, R6E, Town of Nokomis, Oneida County, Wisconsin



- LEGEND**
- 2" Iron pipe found
 - 1" x 28" Iron pipe set (Wt. 1.68 lbs/ft)

The north line of Gov't Lot 6 assumed a bearing of S 89° 18' W as the basis of all map bearings.

RESTRICTION: No buildings, septic systems or wells may be placed on these lots until such time that the County Sanitary Ordinance has been complied with.



I, Paul T. Carroll, Registered Land Surveyor, hereby certify: That I have surveyed, divided and mapped the property as represented on this map by the direction of Werner Gerber, who has professed to me to be the owner of said lands described as follows:


Commencing at the North quarter corner of Section 6, T36N, R6E; Thence S 89° 18' W, along the north line of Government Lot 11, 400.00 feet; Thence S 1° 35' 20" W, parallel to the east line of Gov't Lot 11, 109.48 feet to the beginning of a meander line; Thence S 89° 40' 27" E, 100.13 feet; Thence S 89° 44' 36" E, 99.95 feet; Thence S 89° 58' 42" E, 99.96 feet; Thence S 80° 54' 57" E, 100.78 feet to the end of the meander line; Thence N 1° 35' 20" E, 140.07 feet to the point of beginning. Also including those lands lying between the meander line and the waters edge of Swamp Lake and the east and west line of said described parcel extended southerly.

That such map is a correct representation of all the exterior boundaries of the land surveyed and the subdivision thereof made.

That I have fully complied with the provisions of Chapter 236.34 of the Wisconsin Statutes, and local subdivision ordinances in surveying, dividing and mapping the same.

Paul T. Carroll
 Paul T. Carroll RLS S-770
 Dated 7-30-88

This Instrument Was
 Drafted By:
 Paul T. Carroll



MAP #	L1972
DATE FILED	JAN 30 2004
BY
DESCRIPTION
ONEIDA CO. SURVEYOR'S OFFICE

L1972