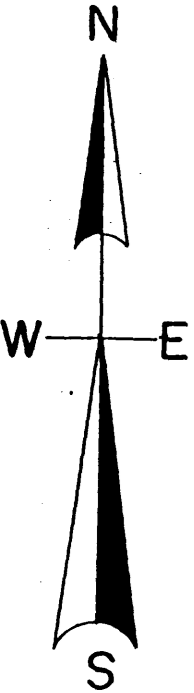


L2070


L2070

**Lot Line Retracement Located in part of Gov't. Lot 5, Sec. 22,  
T. 35 N., R. 10 E., Town Of Enterprise, Oneida County, WI.**



North is referenced to the N-S 1/4 line  
Being an assumed bearing of N 0° 46' 27" E

2 N-S 1/4 LINE  
N 0° 46' 27" E 94.00'  
1/4 COR. 27 c.c.m.



Sept 9, 2004

N 87° 17' 37" E 679.50'

Vol. 446 Pg. 606

861.13'

South Shore Road

Iron pipe bears  
S 3° 01' 14" E, 0.25'

N 87° 17' 37" E

181.63'

Vol. 446 Pg. 606

N 14° 05' 00" W 137.34'

Pelican Lake

M.C.


1.25" CAPPED  
IRON PIPE

**LEGEND**

- SUBDIVISIONAL MONUMENT OF RECORD
- ONEIDA COUNTY MONUMENT FOUND
- 3/4" IRON PIPE FOUND
- △ SET IRON SPIKE
- X SET PIPE ON LINE

**SCALE**

1" = 50'



MAP # **L2070**  
 DATE FILED **OCT. 29 2004**  
 BY *MLK*  
 DESCRIPTION FILED .....  
 ONEIDA CO. SURVEYOR'S OFFICE

**I, Todd Loftus, Registered Land Surveyor, hereby certify that I have surveyed  
The line shown hereon. That this map represents an accurate survey of said  
Line to the best of my knowledge & belief. That I have performed this survey  
By order of *Tim Clark* and that I have complied with the  
Applicable requirements of the Wisconsin Administrative Code A.E.7.**

L2070

**1395B3  
L2070**