


N 1/4 Cor.

Section Line

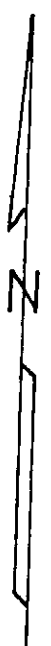
N 8°2'-32' W 389.0

2539.0'

148.20'



TOWN ROAD



N 11°-52' W 442.3'

SCALE: 1"=100'

PART OF
 NE 1/4 — NE 1/4
 SEC 18-T39N-R 9 E
 ONEIDA COUNTY WIS.

Howard B. Smith
 CONOURSE LAND CO.
 SEPT 1967

N 35°-53' W 464.9'

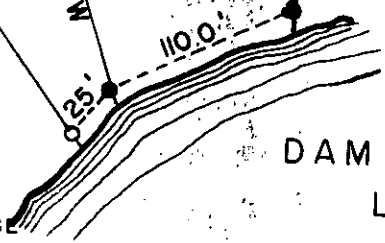
S 4°-35' W 597.0'

N 4°-35' W 669.79'

Section Line

N 14°-00' W 143.20'

110.0'



DAM LAKE

○ IRON PIPE SET
 ● IRON PIPE IN PLACE

5-A-85

ONEIDA CO. SURVEYOR'S OFFICE
 DESCRIPTION FILED
 BY J.C.
 DATE FILED SEP 29 2005
 MAP # L2185

L2185