
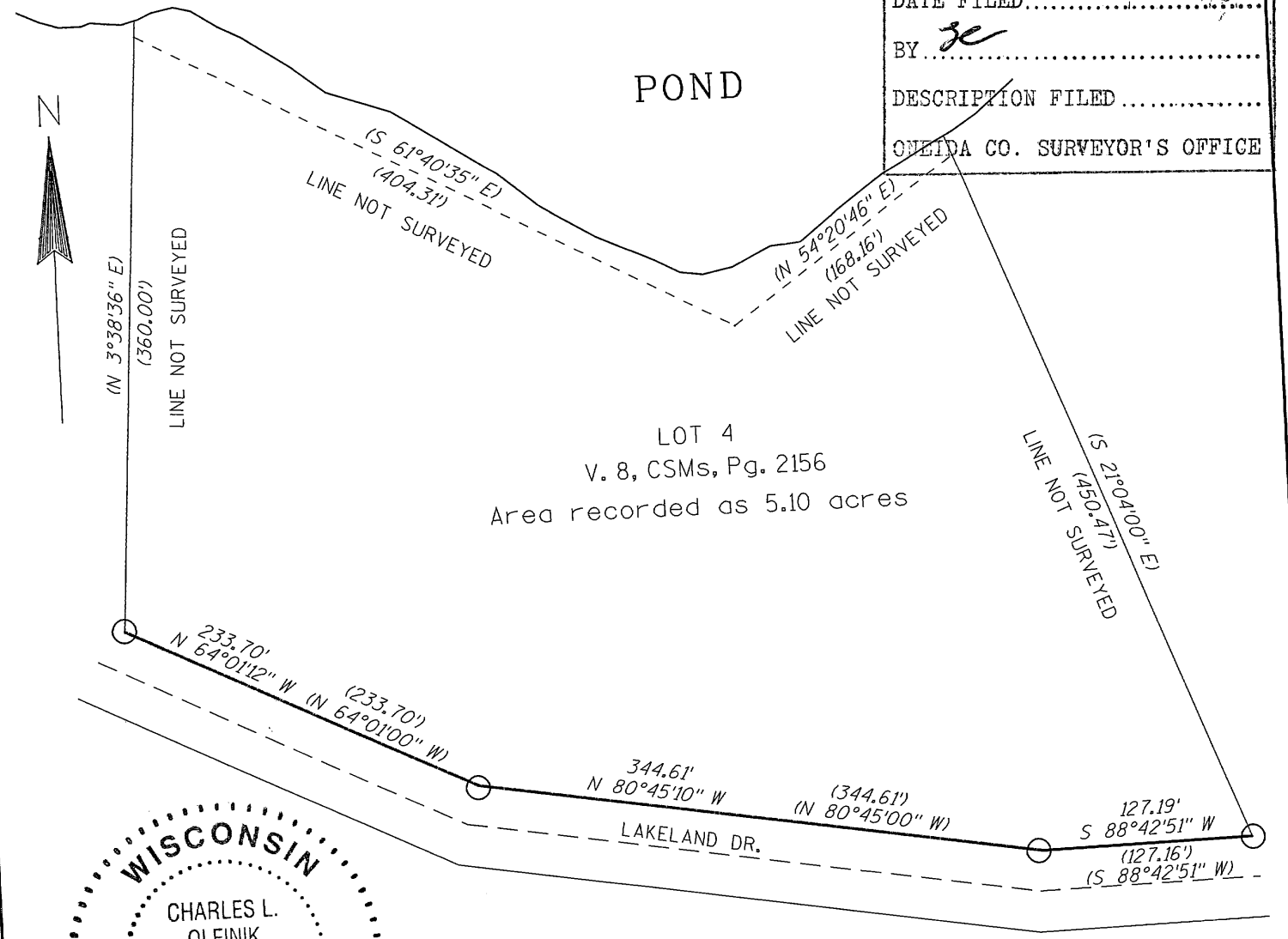


L2194

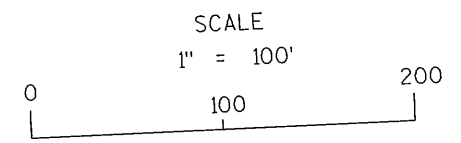
RESURVEY OF A PART OF LOT 4, VOLUME 8 OF ONEIDA COUNTY
CERTIFIED SURVEY MAPS, PAGE 2156, LOCATED IN GOVERNMENT LOT 4,
SECTION 19, TOWNSHIP 37 NORTH, RANGE 8 EAST, TOWN OF NEWBOLD,
ONEIDA COUNTY, WISCONSIN

MAP # **L2194**
DATE FILED **OCT 05 2005**
BY *ze*
DESCRIPTION FILED
ONEIDA CO. SURVEYOR'S OFFICE



○ = Found, 1" Iron Pipe
() = Recorded As

BEARINGS BASED ON THE SOUTHERLY
LINES OF LOT 4 OF V. 8 OF CSMS, PAGE 2156



I, CHARLES L. OLEINIK, REGISTERED LAND SURVEYOR
IN THE STATE OF WISCONSIN HEREBY CERTIFY:
THAT, BY THE ORDER OF MARTIN HOWARD, OWNER,
I HAVE SURVEYED AND MAPPED THE SOUTHERLY LINE
OF THE PARCEL SHOWN HEREON; THAT SAID SURVEY
AND MAP ARE CORRECT TO THE BEST OF MY KNOWLEDGE
AND BELIEF; THAT I HAVE COMPLIED WITH THE
REQUIREMENTS OF CHAPTER A-E7 OF WISCONSIN
ADMINISTRATIVE CODE IN COMPLETION THEREOF.

Charles L. Oleinik 9-28-05
CHARLES L. OLEINIK, RLS DATE

L2194

L2194