


LOT -1- OF CERTIFIED SURVEY MAP No. 1186
 LOCATED IN PART OF GOVERNMENT LOT 3
 SECTION 5, TOWNSHIP 38 NORTH, RANGE 7 EAST
 TOWN OF LAKE TOMAHAWK
 ONEIDA COUNTY, WISCONSIN

ASSUMED NORTH, BASED ON
 THE WESTERLY LINE OF PARCEL
 WHICH BEARS N 6°23'30" E




- LEGEND
- - 3/4" Iron Rod Found
 - () - Recorded as values (per survey map dated September 19, 1989 by Jeff Austin)
 - [] - Recorded as values (per C.S.M. No. 1186)
- (NOTE: Iron pipe diameter is outside diameter)

SURVEYOR'S CERTIFICATE

I, Benton A. McMullen, Wisconsin Registered Land Surveyor # S-2555, do hereby certify that I have surveyed and mapped the property shown hereon, and that I have complied with the applicable requirements of the Wisconsin Administrative Code Chapter A-E 7, and that this map represents a true and accurate survey of said property to the best of my knowledge and belief.

This survey was performed under the order of:
 Everest Builders of Minocqua

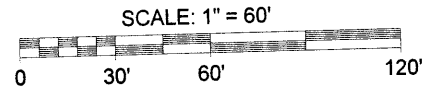
This survey is made for the use of the present owners of the property, and also those who purchase, mortgage, or guarantee the title thereto within one year from date hereof.



Registered Land Surveyor # S-2555
 Benton A. McMullen

MAP # **L 2326**
 DATE FILED **MAR. 26. 2007**
 BY *[Signature]*
 DESCRIPTION FILED
 ONEIDA CO. SURVEYOR'S OFFICE

PRIVATE ROAD
 PER C.S.M. No. 1186
 EXISTING ROAD



STONE GRILL

Area:
 1.29 Acres
 56295 Sq. Feet
 more or less

ENCROACHMENT DRIVEWAY

EXISTING 15 FOOT WIDE DRIVEWAY

SUNFLOWER LAKE
 (TOMAHAWK LAKE)

MCMULLEN & ASSOCIATES, INCORPORATED.
 LAND SURVEYING AND SOIL TESTING
 9832 BOLGER LAKE ROAD, MINOCQUA, WISCONSIN 54548
 TELEPHONE # (715) 356-3011 FAX # (715) 356-1501

DRAFTED BY: Dwight A. Miesbauer	SCALE: 1" = 60'
DATE: January 22nd, 2007	JOB #207014

FIELD SURVEY WORK COMPLETED ON THE 18TH DAY OF JANUARY, 2007.