

L 2396

L 2396

3609041010

# SURVEY LANDMARK PRESERVATION RECORD

It is the primary purpose of this record to preserve the location of any survey landmark subject to disturbance, removal or to be rendered inaccessible, as provided by Section 59.74(2), Perpetuation of Landmarks, Wisconsin Revised Statutes.

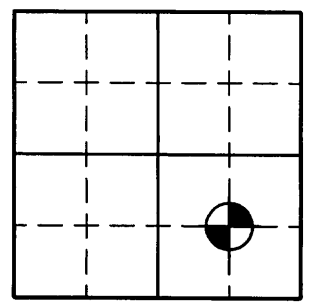
County: <b>ONEIDA</b>	City, Village, Town: <b>PELICAN</b>	Section: <b>4</b>	Town: <b>36</b>	Range: <b>09</b>
--------------------------	--	----------------------	--------------------	---------------------

Describe what was found, its location and origin. If known, describe if the monument found is a 1/16 corner or other subdivisional corner; a monument called for in a deed; a monument shown on a survey map or plat ect. and in what Gov't Lot, 1/4-1/4 Section or other PLSS subdivisional tract.

August 24, 2004 - We found a P.K. Nail at the SW Corner of the NE 1/4-SE 1/4 approximately 5' East of the centerline of North Faust Lake Road. This corner is called out as a 1/16 corner on Plat of Survey by Russell F. Brown dated October 5, 2000, Oneida County Land Information Map Number C-1753.

December 6, 2004 - After road construction was complete we reset a Railroad spike at this location.

Show approximate location of survey landmark on this Section diagram:

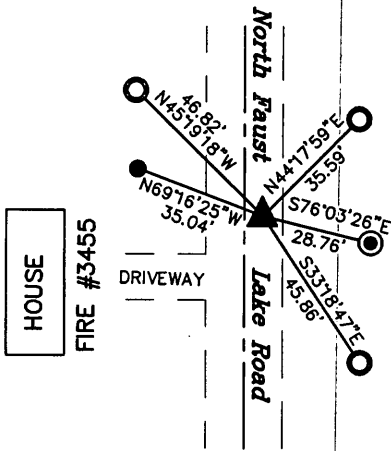


Plan view map of survey landmark location with bearing and distance ties to a minimum of four(4) described witness or reference monuments of concrete, natural stone, metal, live bearing trees or equivalent material and/or described GPS method and precision.


Scale: 1" = 50'

## LEGEND

- ▲ Set Railroad Spike
- 3/4" x 24" Iron Rebar Set Weighing 1.50 lbs/lin. ft.
- ⊙ 1" Iron Pipe Found
- 60 P Nail Set in Powerpole Pole #36094R57



MAP # L 2396  
 DATE FILED OCT 26 2007  
 BY JPK  
 DESCRIPTION FILED  
 ONEIDA CO. SURVEYOR'S OFFICE



### PROFESSIONAL LAND SURVEYOR CERTIFICATE:

This survey landmark is being referenced for the express purpose of location preservation and is not intended as an attestation of the legal significance and/or positional accuracy thereof.

Therefore, this survey landmark location should be further evaluated and verified for any future land surveying or related usage purposes

I, Jonathan W. Dulin, hereby certify that I am duly licensed as a Professional Land Surveyor in the State of Wisconsin; that the location of this survey landmark was referenced by me under my direct supervision and/or control; and that the information shown is true and correct to the best of my knowledge and belief.

Signed: Jonathan W. Dulin Date: 10-8-2007

L 2396

L 2396