

SURVEY LANDMARK PRESERVATION RECORD

It is the primary purpose of this record to preserve the location of any survey landmark subject to disturbance, removal or to be rendered inaccessible, as provided by Section 59.74(2), Perpetuation of Landmarks, Wisconsin Revised Statutes.

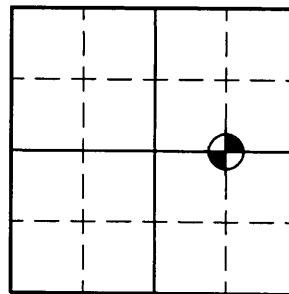
County: ONEIDA	City, Village, Town: SCHOEPKE	Section: 13	Town: 35	Range: 10
--------------------------	---	-----------------------	--------------------	---------------------

Describe what was found, its location and origin. If known, describe if the monument found is a 1/16 corner or other subdivisional corner; a monument called for in a deed; a monument shown on a survey map or plat ect. and in what Gov't Lot, 1/4-1/4 Section or other PLSS subdivisional tract.

Show approximate location of survey landmark on this Section diagram:

May 15, 2006 - We found a P.K. nail 3' South of the centerline of County Highway "Q". We also found a 1-1/2" iron pipe with a 2" brass cap stamped "EC 1/16 W.C." In 1977 Philip T. Hansen found a 4" cedar post, squared and scribed, EC 1/16 S13 W.C. and replaced it with a 1-1/2" iron pipe with a brass cap. He also recovered 2 bearing trees for the witness corner - See U.S.P.L.S. Monument Record by Philip T. Hansen dated 09/03/1975.

November 7, 2007- After road construction was complete we rechecked the ties and set a Survey nail stamped "Survey Marker"

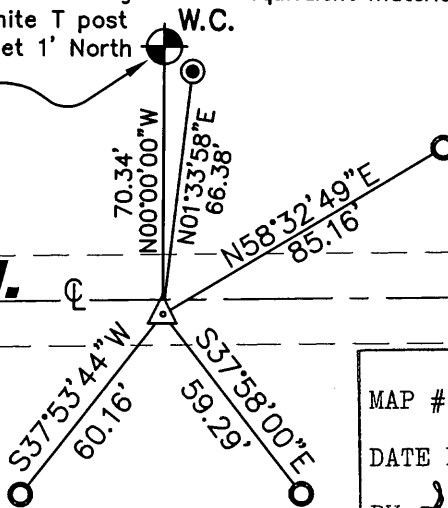


Plan view map of survey landmark location with bearing and distance ties to a minimum of four(4) described witness or reference monuments of concrete, natural stone, metal, live bearing trees or equivalent material and/or described GPS method and precision.

Also the Bearing Trees for the Witness corner from Philip Hansen were found as noted:
 1. 17" Sugar N35°W, 5.28'
 2. 9" Oak South, 33.00'

White T post
Set 1' North


Scale: 1" = 50'



LEGEND

- △ SET SURVEY NAIL STAMPED "SURVEY MARKER"
- 3/4" x 24" CAPPED IRON REBAR SET WEIGHING 1.50 LBS/LIN FT.
- 1" IRON PIPE FOUND
- ⊙ 2" BRASS CAPPED 1-1/2" IRON PIPE FOUND

MAP # **L 2415**
 DATE FILED **NOV 16 2007**
 BY **JDK**
 DESCRIPTION FILED



PROFESSIONAL LAND SURVEYOR CERTIFICATE:

This survey landmark is being referenced for the express purpose of location preservation and is not intended as an attestation of the legal significance and/or positional accuracy thereof.

Therefore, this survey landmark location should be further evaluated and verified for any future land surveying or related usage purposes

I, Jonathan W. Dulin, hereby certify that I am duly licensed as a Professional Land Surveyor in the State of Wisconsin; that the location of this survey landmark was referenced by me under my direct supervision and/or control; and that the information shown is true and correct to the best of my knowledge and belief.

Signed: Jonathan W. Dulin Date: 11/8/2007