

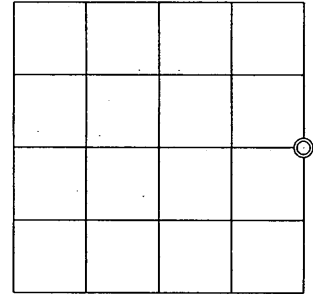
COUNTY COORDINATE SURVEY MONUMENT RECORD

(a) CORNER LOCATION:

East 1/4 corner of Section 21  
Township 38 North  
Range 7 East  
Town of Lake Tomahawk  
County of Oneida

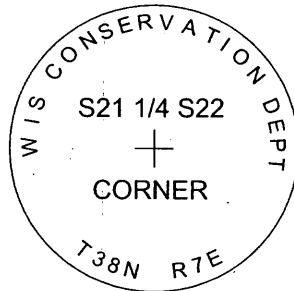
O. C. COORDINATES

North: 212194.3566  
East: 212965.2575  
Control Station: O. C. 269  
Latitude: 45° 47' 50.32754" N  
Longitude: 89° 37' 00.22707" W  
Datum: NAD - 83 (91)  
Method: Direct RTK - GPS



SECTION 21


THIS MONUMENT RECORD HAS BEEN PREPARED FOR THE PURPOSE OF REFERENCING THE CORNER POSITION TO THE ONEIDA COUNTY COORDINATE SYSTEM USING GPS METHODS. PROVIDE DESCRIPTION OF THE CORNER MONUMENT IN DETAIL.



MAP # L 2590  
DATE FILED 5/8/09  
BY RA  
DESCRIPTION FILED  
ONEIDA CO. SURVEYOR'S OFFICE

Recovered brass capped 2.4" o.d. iron pipe extending 14" above ground level. A 5" dia. WCD wood witness post is 1 foot north of the corner monument as described in the U.S. Public Land Survey Monument Record by Marvin E. Seymour, RLS #1412 dated Dec. 3, 1987

I, JAMES D. REIN, REGISTERED LAND SURVEYOR NO. S-1234 HEREBY CERTIFY THAT THE CORNER LOCATION ON THIS RECORD WAS DETERMINED BY ME OR UNDER MY DIRECTION AND CONTROL AND THE INFORMATION SHOWN HEREON IS CORRECT AND COMPLETE TO THE BEST OF MY KNOWLEDGE AND BELIEF.



SIGNATURE *[Handwritten Signature]* DATE April 17, 2009

INDEX NO. 3807212000