

MAP # **L 2675**

DATE FILED *12-28-09*

BY *ARJ*

DESCRIPTION

ONEIDA CO. SURVEYOR'S OFFICE

N 1/4 CORNER,  
SECTION 21-37-8

NE CORNER,  
SECTION 21-37-8

S 88°49'36" W 2766.27'  
(N 87°21'00" E 2769.60')

**SURVEYOR'S CERTIFICATE**

I, ANTHONY R. JONES, WISCONSIN REGISTERED LAND SURVEYOR No. S-2508, DO HEREBY CERTIFY THAT I HAVE CREATED THE SURVEY SHOWN HEREON, UNDER THE ORDER OF BUD WERNER, OWNER; THAT I HAVE COMPLIED WITH THE STATUTES OF WISCONSIN ADMINISTRATIVE CODE CHAPTER A-E; AND THAT, IN MY OPINION, THIS MAP REPRESENTS A TRUE AND CORRECT SURVEY OF SAID PARCEL TO THE BEST OF MY KNOWLEDGE AND BELIEF.

*[Signature]*  
ANTHONY R. JONES, R.L.S. No. S-2508  
DATE *12/9/09*

S 88°53'00" W 670.74'  
(N 87°21'00" E 670.31')

LOT 3  
66225 SQ. FT. ±  
1.5 ACRES

(N 87°21'00" E 657.43')  
N 88°53'00" E 657.58'

(N 02°39'00" W  
(100.00')  
99.81'  
N 01°07'42" W

●

○

S 18°38'00" W 590.05'  
N-S 1/4 LINE

*TUCHALSKI ACRES*



LAKE MILDRED ROAD

*NW 1/4*

*NE 1/4*

**PLAT OF SURVEY**

PART OF THE NW 1/4 OF THE NE 1/4 AND THE NE 1/4 OF THE NW 1/4 OF SECTION 21, TOWNSHIP 37 NORTH, RANGE 8 EAST, FOURTH PRINCIPAL MERIDIAN, TOWN OF NEWBOLD, ONEIDA COUNTY, WISCONSIN



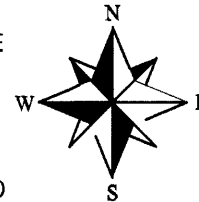
DESCRIPTION PROVIDED ON SEPARATE SHEET

**LEGEND**

- 1 1/4" X 18" IRON PIPE, SET
- 2" IRON PIPE, FOUND
- ⊙ 1" IRON PIPE, FOUND
- △ PK NAIL, FOUND
- ◆ ONEIDA COUNTY MONUMENT, FOUND

CURVE	RADIUS	ARC LENGTH	CHORD LENGTH	CHORD BEARING	DELTA ANGLE
C1	1336.26'	100.70'	100.68'	S 08°38'20" E	04°19'04"
(C1)	(1330.51')	(100.85')	(100.83')	(S 09°59'28" E)	(04°20'35")

NORTH REFERENCED TO THE NORTH LINE OF THE NE 1/4 OF SECTION 21-37-08, RECORDED AS:  
N 88°49'36" E BY GPS COORDINATES OF THE NE CORNER AND N 1/4 CORNER AS PUBLISHED BY THE ONEIDA COUNTY LAND INFORMATION OFFICE.



**RETRACEMENT SURVEY**

BUD WERNER  
LAKE MILDRED RD  
PIN: NE 2059  
A.R. JONES SURVEYING  
2788 SCHWARZ RD  
RHINELANDER, WI 54501

Scale: 1"=100'	Date: 12/8/09	LT:
Drawn: ARJ	Checked:	Job: 2009-115