

### A RETRACEMENT

OF LOT 2, ONEIDA COUNTY CERTIFIED SURVEY MAP No. 1602  
BEING PART OF THE SW 1/4 OF THE SE 1/4, SECTION 25,  
TOWN 37 NORTH, RANGE 6 EAST, TOWN OF CASSIAN,  
ONEIDA COUNTY, WISCONSIN, 4TH PRINCIPAL MERIDIAN

**FERNWOOD RD**

LOT 3  
CSM 1602

LOT 2  
CSM 1602

LOT 1  
CSM 1476


MAP #	A 2690
DATE FILED	5/27/10
BY	<i>[Signature]</i>
DESCRIPTION	
ONEIDA CO. SURVEYOR'S OFFICE	

**OWNER'S CERTIFICATE**

I, DONALD D. ALBRENT, JR., OWNER,  
DO HEREBY WAIVE ALL REQUIREMENTS  
OF WISCONSIN STATE STATUTE AE-7  
WITH REGARD TO PROPERTY SURVEYS.

*[Signature]*  
DONALD J. ALBRENT, JR.

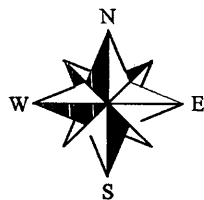
PONDEROSA  
OF HARSHAW



○ FOUND 1" IRON PIPE  
(RECORD MEASUREMENT)

**NOTE:**

THE INTENT OF THIS SURVEY IS TO  
RECOVER EXISTING PROPERTY  
CORNER MARKERS AS SET PER  
ONEIDA COUNTY CSM No. 1602




**SURVEYOR'S CERTIFICATE**

I, ANTHONY R. JONES, WISCONSIN PROFESSIONAL LAND SURVEYOR  
No. S-2508, DO HEREBY CERTIFY THAT I HAVE RETRACED THE  
SHOWN PROPERTY UNDER THE DIRECTION OF DON ALBRENT,  
OWNER, AND THAT THIS MAP IS A TRUE AND CORRECT  
REPRESENTATION OF SAID SURVEY TO THE BEST OF MY  
KNOWLEDGE AND BELIEF.

*[Signature]* 5/27/10  
ANTHONY R. JONES DATE

BEARINGS BASED ON THE WEST LINE OF  
LOT 2, ONEIDA COUNTY CSM No. 1602  
RECORDED AS:  
S 05°00'25" E BY LESTER J. SCHMIT,  
AUGUST 2, 1993



### RETRACEMENT SURVEY

<b>DRAWN</b> ARJ	<b>DATE</b> 05/06/10	<b>DON ALBRENT</b> 9245 FERNWOOD DR
<b>APPROVED</b>	<b>DATE</b>	<b>A.R. JONES SURVEYING</b> RHINELANDER, WI
<b>SCALE</b> 1" = 100'	<b>SHEET</b> 1/1	<b>PROJECT NO.</b> 2010-105