

**SURVEY OF THE E. 1/16 LINE, NE. 1/4, SEC. 21,  
T. 37 N., R. 10 E., TOWN OF STELLA,  
ONEIDA COUNTY, WI.**

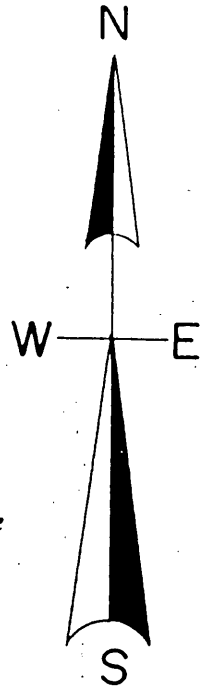
Found 1" iron pipe bent  
Easterly & set mag. nail  
At base of bend

**E 1/16**

**SPRING DRIVE**

**SEC. COR.**  
16 15  
21 22  
found mag. nail

N. 86° 01' 43" W. 1234.25'



North is referenced to the north line  
NE 1/4, being an assumed bearing  
Of N 86° 01' 43" W.

NW NE

NE NE

2599.34'

S 0° 32' 09" W 2618.00'

E 1/16 LINE

SW NE


SE NE

**LEGEND**

- SUBDIVISIONAL MONUMENT OF RECORD
- SET 1" IRON PIPE

**SCALE**


1" = 300'



**C-E 1/16**  
found 3/4" iron bar

I, Todd Loftus, Registered Land Surveyor, hereby certify that I have surveyed  
The line shown hereon. That this map represents an accurate survey of said  
line to the best of my knowledge & belief. That I have performed this survey  
By order of Carl Kuczmarzki and that I have complied with the  
Applicable requirements of the Wisconsin Administrative Code A.E.7.

MAP # **L2763**  
DATE FILED 5/2/11  
BY TL  
DESCRIPTION FILED .....  
ONEIDA CO. SURVEYOR'S OFFICE



Survey for Carl Kuczmarzki & Tony Schroeder  
Rhinelander, WI. 54501

LOFTUS SURVEYING  
860 BALSAM STREET  
RHINELANDER, WI. 54501  
TEL/FAX 715-369-1142  
HODAG28@HOTMAIL.COM