

LAND PRESERVATION RECORD

IT IS THE PURPOSE OF THIS RECORD TO PRESERVE THE LOCATION OF A SURVEY OR LAND CORNER MONUMENT THAT MAY BE DISTURBED, REMOVED OR INACCESSIBLE DUE TO ROAD CONSTRUCTION OR OTHER ACTIVITY.


| | | | | |
|--------------------------|---|-----------------------|--------------------------|--------------------------|
| COUNTY: ONEIDA | CITY, VILLAGE, TOWN: TOWN OF STELLA | SECTION: 26 | TOWN: 37 NORTH | RANGE: 10 EAST |
|--------------------------|---|-----------------------|--------------------------|--------------------------|

DESCRIBE WHAT WAS FOUND, IT'S LOCATION AND ORIGIN. IF KNOWN, DESCRIBE IF THE MONUMENT FOUND IS A 1/16 CORNER OR OTHER SUBDIVISIONAL CORNER; A MONUMENT CALLED FOR IN A DEED; A MONUMENT SHOWN ON A SURVEY MAPS OR PLAT, ETC., AND IN WHAT GOV'T LOT, 1/4-1/4 SECTION OR SUBDIVISION THE MONUMENT IS LOCATED.

DECEMBER 4, 1984 - U.S. PUBLIC LAND SURVEY MONUMENT RECORD BY MIKE ROMPORTL. SET TIES AS SHOWN ON HIS RECORD.

JUNE 3, 2011- FOUND CORNER AS DESCRIBED. CORNER OUT OF OF CONSTRUCTION AREA, SO TIES TO BEARING TREES NOT VERIFIED. TIE TO IRON PIPE AT S 49°59' W, 82.34 FEET FOUND AND OUT OF CONSTRUCTION AREA. TIE TO IRON PIPE AT S 49°59' W, 163.41 FEET FOUND AND IS WITHIN CONSTRUCTION AREA. NEW TIES WERE PLACED AS SHOWN BELOW. NEW TIES ARE ALL INTERVISIBLE FROM PIPE AT S 49°59' W, 82.34'

APPROXIMATE LOCATION WITHIN SECTION 26



3710 26 2000

PRE CONST TIES

MAP # L 2768

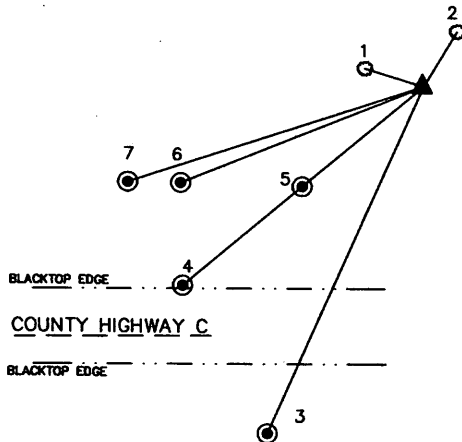
DATE FILED 6/14/11

BY RH

DESCRIPTION FILED

ONEIDA CO. SURVEYOR'S OFFICE

PLAN VIEW OF LANDMARK MONUMENT LOCATION WITH BEARING AND DISTANCE TIES TO A MINIMUM OF FOUR DESCRIBED WITNESS OR REFERENCE MONUMENTS OF CONCRETE, NATURAL STONE, METAL, LIVE BEARING TREES OR EQUIVALENT MATERIAL OR INDICATE DATUM AND COORDINATES IF TIES OUT USING GPS. INDICATE TYPE OF MONUMENT RESET.




WITNESS MONUMENT TIES:

- 1: BEARING TREE SHOWN ON U.S.P.L.S.S. RECORD. NOT VERIFIED.
- 2: BEARING TREE SHOWN ON U.S.P.L.S.S. RECORD. NOT VERIFIED.
- 3: SET 5/8" BY 30" IRON ROD
S 23°50'53" W, 199.61'
- 4: FOUND 1" IRON PIPE AS SHOW ON U.S.P.L.S.S. RECORD
S 49°59'00" W, 163.41'
- 5: FOUND 1" IRON PIPE AS SHOW ON U.S.P.L.S.S. RECORD
S 49°59'00" W, 82.34'
- 6: SET 5/8" BY 30" IRON ROD
S 68°00'33" W, 136.23'
- 7: SET 5/8" BY 30" IRON ROD
S 71°50'06" W, 161.92'



NORTH BASED ON MONUMENT RECORD BY MIKE ROMPORTL. DECEMBER 4, 1984 IRON PIPE TIES, ASSUMED TO BEAR: S 49°59' W


SEAL:



PROFESSIONAL LAND SURVEYOR CERTIFICATE:

THIS LAND CORNER WILL BE RESET AFTER THE RECONSTRUCTION THE ROADS AS SHOWN HEREON. THIS CORNER HAS NOT BEEN TESTED FOR ITS ACCURACY DURING THE COURSE OF THIS PRESERVATION. IT IS RECOMMENDED THAT THOSE USING THE CORNER POSITION EVALUATE AND VERIFY IT PRIOR TO USE IN A SURVEY OR OTHER USE.

I HEREBY CERTIFY THAT I AM A DULY LICENSED PROFESSIONAL LAND SURVEYOR IN THE STATE OF WISCONSIN; THAT THE LOCATION OF THIS SURVEY OR LAND CORNER WAS REFERENCED BY ME OR UNDER MY DIRECT SUPERVISION AND CONTROL AND THAT THE INFORMATION SHOWN ON THIS RECORD IS TRUE AND CORRECT TO THE BEST OF MY KNOWLEDGE AND BELIEF.


ANTHONY R. JONES, R.L.S. No. S-2508

6-3-2011
DATE