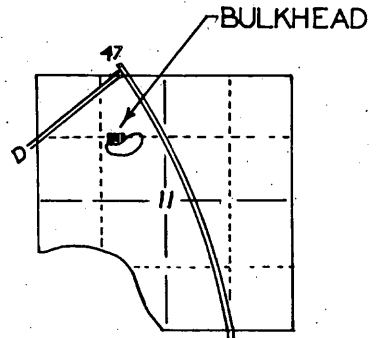


L2798

B.T.'s  
8" M<sub>A</sub> S32°W 8.05'  
10" O<sub>R</sub> S46°W 24.09'  
9" B<sub>W</sub> S83°E 10.16'

B.T.'s  
P<sub>w</sub> S52°E 83.89'  
11" P<sub>N</sub> S16°W 85.07'

2" I.P.  
w/B.C. N 89°04'01" E  
1301.36' (1301.98 1/2)  
NW  
Sec. 11




T 38 N, R 7 E  
LOCATION DIAGRAM



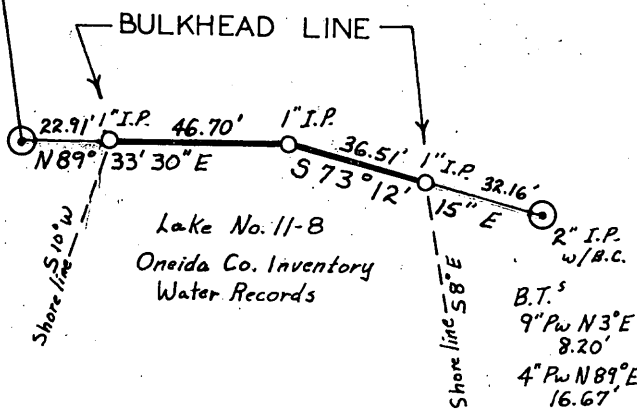
MAP # L2798  
DATE FILED 8/22/11  
BY JH  
DESCRIPTION FILED  
ONEIDA CO. SURVEYOR'S OFFICE

S 8°38'52" E  
1330.52'



*F. H. Copp*

B.T.'s  
8" O<sub>R</sub> N51°W 13.22'  
10" O<sub>R</sub> S35°W 29.20'



BULKHEAD LINE  
LAKE NO. 11-8  
T 38 N, R 7 E, ONEIDA CO.  
SEC. 11; E 1/2 OF NW 1/4

L2798

SCALE 1" = 50' 9-2-75 MES

11, 38-7