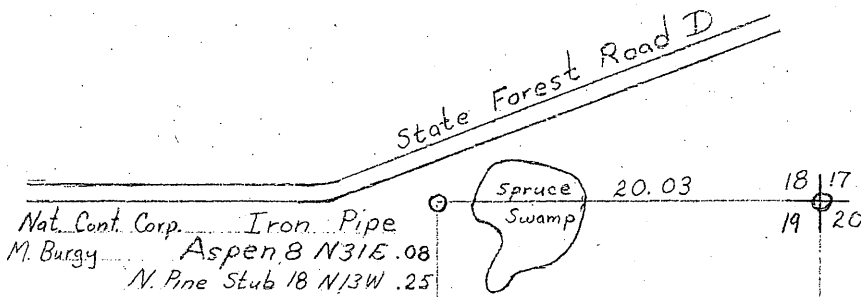


L2808

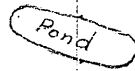


Nat. Cont. Corp
 M. Burgy
 Iron Pipe
 W. Birch 8 N18W .34
 N. Pine stub 20 N27E .64

MAP # **L2808**
 DATE FILED 8/22/11
 BY PA
 DESCRIPTION FILED
 ONEIDA CO. SURVEYOR'S OFFICE



3/4" Iron Pipe
 Aspen 5 S80E .02
 Aspen 6 S40W .07

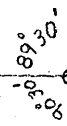


3/4" Iron Pipe
 Aspen 6 N88E .42
 W. Birch 10 S38E .86

3/4" Iron Pipe
 Oak 12 N38E .65
 W. Pine 6 N34W .57



20.03



Brass capped Pipe
 Oak 6 S45E .62
 W. Pine 14 N75E 1.71

Sec. 19 T.38N. R.7E.

SURVEY $E\frac{1}{2}$ $NE\frac{1}{4}$

SEC. 19 T.38N. R.7E.

Scale 1" = 10 Chains

Surveyed March 2 to March 9, 1956

H. Berndt, G. Mentz, A. Nelson

N2° 40' W Mag. Bearing
 20.057
 20.057
 20.057
 20.057

3/4" Iron Pipe
 W. Birch 14 S73E .62

Brass Capped Pipe
 Red Oak 16 S60W .25
 W. Birch 5 N40E .49



Found old B.T.s. and well cylinder at corner

Wood Post
 12' S of Road

20.03

L2808