

A SURVEY IN SECTIONS 34 & 35, TOWNSHIP 36 NORTH,
 RANGE 9 EAST, TOWN OF PELICAN, ONEIDA CO.,
 WISCONSIN

NORTH 1/4 SECTION 34
 FD. 2 1/2" I.P. W/SCRIBED BRASS CAP
 FD. B.T.S BALSAM 6" N 20° W 6.6'
 MAPLE 4" S 71° W 22.4'
 N. PINE 12" N 83° E 15.8'



RECEIVED & FILED # **1312**
 Oneida County Surveyor's Office
 Date: **FEB 14 1988**
 By: *MJH*
 OCS Area #.....

RECEIVED & FILED # **1312**
 Oneida County Surveyor's Office
 Date.....
 By.....
 OCS Area #.....



NORTH LINE OF SECTION 35 ASSUMED S 89°33' E

SCALE 1" = 500'



SECTION CORNER: 27, 26, 35 & 34
 SET 2" X 36" I.P. (8" ABOVE GRD.)
 B.T.S ASPEN 26" S 60° W 22.3'
 W. PINE 15" S 35° E 22.6'
 MAPLE 6" N 12° W 39.9'

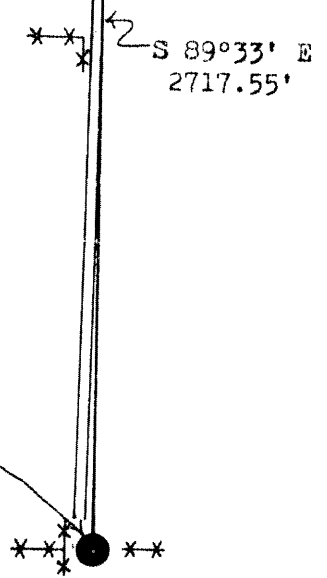
BERGMAN CR.

CO. HWY.
 "G"

LEGEND

- FOUND (FD.) IRON PIPE (I.P.)
- SET IRON PIPE
- * * * EXISTING FENCE

NORTH 1/4 SECTION 35
 SET 2" X 32" I.P. (FLUSH W/GRD.)
 B.T.S BALSAM 8" N 12° E 14.2'
 MAPLE 10" N 75° E 66.6'



SURVEYOR'S CERTIFICATE

I, GREGORY L. GRISWOLD, REGISTERED LAND SURVEYOR, DO HEREBY CERTIFY: THAT I HAVE COMPLETED THIS SURVEY AS REQUESTED BY PETER BERGMAN AND SAID SURVEY AND PLAT IS CORRECT TO THE BEST OF MY KNOWLEDGE AND BELIEF.

DATED THIS 28 TH DAY OF SEPTEMBER, 1981.

Gregory L. Griswold
 GREGORY L. GRISWOLD

MOORE AND PETERSON
 REGISTERED PROFESSIONAL ENGINEERS & LAND SURVEYORS
 2351 NORTH HUMBOLDT AVENUE, MILWAUKEE, WISCONSIN 53212