

RECORD AND CERTIFICATION OF U.S.
PUBLIC LAND SURVEY CONTROL STATION

E-D-716-72

RECEIVED & FILED #1410

Oneida County Surveyor's Office

State of Wisconsin Department of Transportation

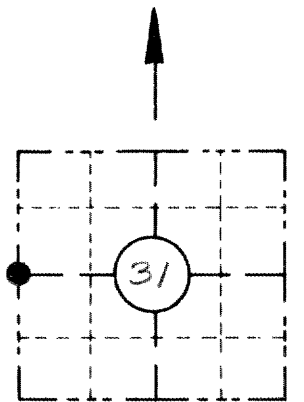
Date JUN 23 1986

By JHM

DCS Area #


District 7	Project I. D. 1173-0-04	Located by Jack Wallis, Survey Crew Chief			
Corner W. 1/4	SECTION 31	Township 36 N	Range (E,W) 7 E	County Oneida	
Wisconsin Coordinates CORNER	East (X) 2,083,966.24	North (Y) 144,697.89	Elevation (Z)	Zone N.	
Control Station Name	East (X)	North (Y)	Elevation (Z)	Zone	
Horizontal — NORTH AMERICAN, 1927		CONTROL	DATUM Vertical — MEAN SEA LEVEL, 1929 ADJUSTMENT		
Horizontal — 2 ND Order		SURVEY CONTROL	Vertical — _____ Order		

SKETCH



LOCATION SKETCH

(Location of landmark indicated by "X")




Note: No references available

I hereby certify that on the 1 day of May 1974, that I did locate the above corner which was evidenced by a 1" Iron Pipe; I further certify that to perpetuate the location of such corner I did, at the exact location thereof, ~~place a permanent marker consisting of~~ leave the 1" Iron Pipe intact.; I further certify that I did establish 0 references or witness monuments consisting of (None available)

located as shown above:

Note: All work done by Jack Wallis under the supervision of:

Signature - Registered Land Surveyor <i>William H. Scherer</i>	Registration No. S-- 866	Title Survey Supervisor
-------------------------------------------------------------------	-----------------------------	----------------------------



SEAL

CORNER
W 1/4
SECTION
31
TOWN
36 N
RANGE
7 E