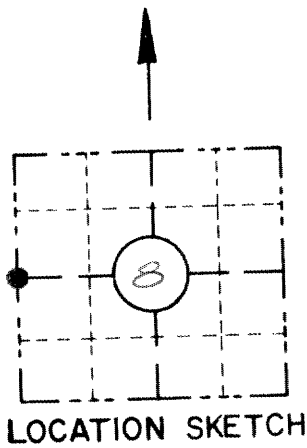


RECORD AND CERTIFICATION OF U.S.
PUBLIC LAND SURVEY CONTROL STATION
E-D-716-72

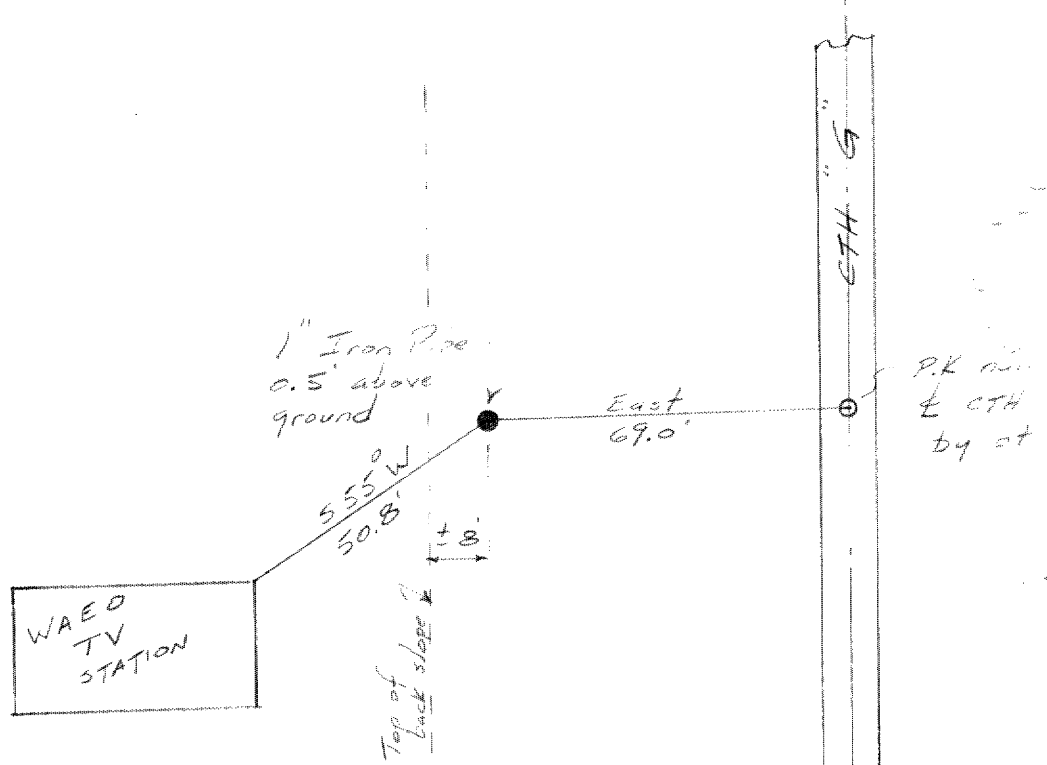
RECEIVED & FILED # 6451
Oneida County Surveyor's Office
State of Wisconsin / Department of Transportation
Date... JUN 27 1973
By... M
SURVEY AREA # 11
Area # 11
DIVISION OF HIGHWAYS

District <u>7</u>	Project I. D. <u>1593-0-00</u>	Recovered Located by <u>EUGENE DAHL</u>			
Corner <u>W. 1/4</u>	SECTION <u>8</u>	Township <u>36 N</u>	Range (E,W) <u>9 E</u>	County <u>ONEIDA</u>	
Wisconsin Coordinates CORNER	East (X) <u>2,151,241.27</u>	North (Y) <u>166,757.86</u>	Elevation (Z)	Zone <u>N</u>	
Control Station Name	East (X)	North (Y)	Elevation (Z)	Zone	
Horizontal — <u>NORTH AMERICAN, 1927</u>		CONTROL DATUM Vertical — <u>MEAN SEA LEVEL, 1929 ADJUSTMENT</u>			
Horizontal — <u>2ND</u> Order		SURVEY CONTROL		Vertical — _____ Order	


SKETCH



LOCATION SKETCH
(Location of landmark indicated by "X")



I hereby certify that ⁱⁿ on the 27 day of December 1973, that I did locate the above corner which was evidenced by a 1" Iron Pipe 0.5' above ground; I further certify that to perpetuate the location of such corner I did, at the exact location thereof, ~~place a permanent marker consisting of~~ leave the 1" Iron Pipe intact; I further certify that I did establish 0 references or witness monuments consisting of _____



located as shown above:
Note: This work done by Eugene Dahl under the supervision of:

Signature Registered Land Surveyor <u>William H. Scherer</u>	Registration No. <u>S-866</u>	Title <u>Survey Supervisor</u>
---	----------------------------------	-----------------------------------