

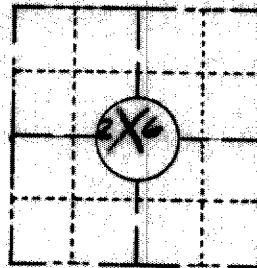
FIELD SURVEY NOTES

**PRESERVATION OF LANDMARKS**


(Pursuant to Section 59.635(7) Wisconsin Statutes)

RECEIVED & FILED  
 Oneida County Surveyor's Office  
 Date: JUN 27 1988  
 By: M  
 OCS Area #

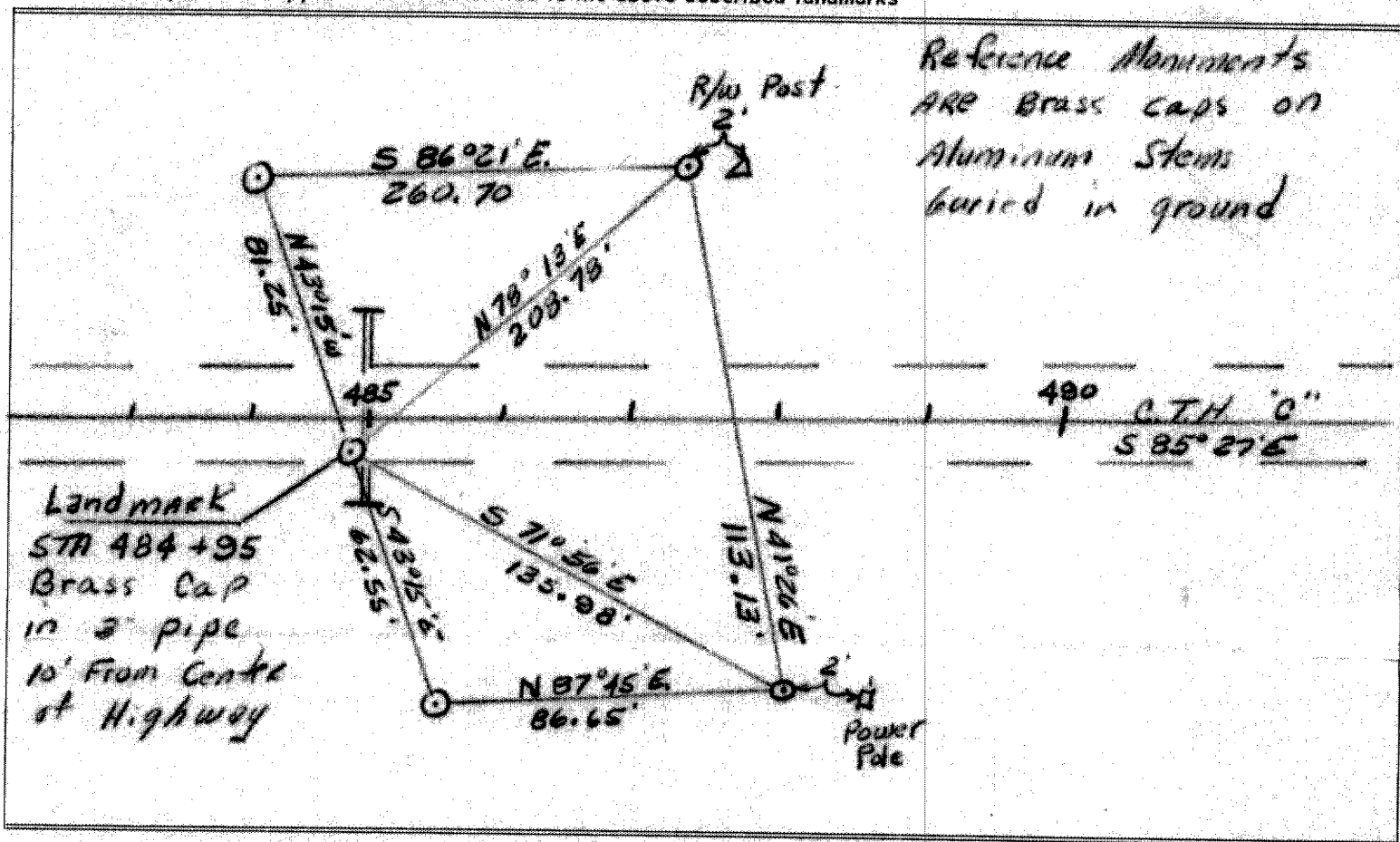
COUNTY <i>Oneida</i>		
TOWN <i>Stella</i>		
HIGHWAY <i>C.T.H. "C"</i>		
SECTION <i>26</i>	TOWNSHIP <i>37N</i>	RANGE <i>10E</i>
TYPE OF LANDMARK <i>3" Iron Pipe with Brass Cap</i>		



**LOCATION SKETCH**  
 (Location of landmark indicated by "x")



This space for copy of field notes or ties to the above described landmarks



FILED UNDER PROJECT NUMBER <i>S0706 (7)</i>		COUNTY CLERK'S OFFICE COUNTY OF <i>Oneida</i> WISCONSIN } 55	
SHC DISTRICT OFFICE NUMBER <i>7</i>	CITY <i>Rhinelander</i>	COUNTY <i>Oneida</i>	DATE RECEIVED FOR RECORD <i>Nov. 17, 1973</i>
LOCATED OR ESTABLISHED BY NAME <i>Ann. News</i>		DATE COPY SENT TO COUNTY SURVEYOR <i>Nov 17, 1973</i>	
TITLE <i>Dist. Corod. Engr.</i> DATE <i>12/10/73</i> <i>RLS 0666</i>		SIGNATURE OF COUNTY CLERK <i>Dorothy Neal</i>	