

R.O.W. ROLLING ACRES ROAD

26
35
25
36

S 86° 59' E

W 1/16

1005.18'

1005.18'

⊙ N 1/4

1435.49'

⊙ APPROXIMATE 1/16

1435.49'

⊙ APPROXIMATE 1/16

WEST 1/16 LINE
S 89° 08' 55" W

1426.12'

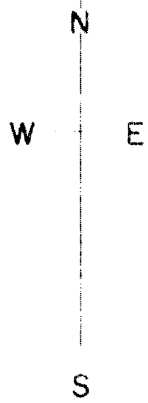
⊙ SW 1/16

JENNIE WEBER CREEK

1426.12'

⊙ W 1/16 FOUND

SEC. 36, T. 38N, R. 9E
TOWN OF SUGAR CAMP
ONEIDA COUNTY, WIS.



LEGEND

- ⊙ SECTION CORNER SET BY G.L.O. SURVEY
- 1/4 CORNER SET PREVIOUS SURVEY
- ⊙ 1/16 CORNER SET IN ROAD "IRON SPIKE"
- " " " 1.5" x 30" IRON PIPE
- " " FOUND "CAPPED" IRON PIPE

ROAD NOT TO SCALE


DRAWN BY T. LOFTUS

R.O.W. - RIGHT OF WAY


SURVEY BY N. LOFTUS

DATE 4/14/77

SCALE 1" = 500'



RECEIVED & FILED # **LS 411**
 Oneida County Surveyor's Office
 Date: **SEP 12 1986**
 By: *MAC*
 OCS Area #.....



RECEIVED & FILED # **1160**
 Oneida County Surveyor's Office
 Date: *J. July '77*
 By: *D. M. Wrenat*
 OCS Area #.....

LS 411

LS 411