

1545

# John H. Fisher & Associates, Inc.

SURVEYORS -- SOIL TESTERS

Heritage House - 315 Oneida  
P. O. Box 111 - MINOCQUA, WISCONSIN 54548  
TELEPHONE (715) 356-3247

August 13, 1986

I, Ervin Andree, hereby waive the requirement for mapping as provided in Chapter A-E 5.01 (5) of the Wisconsin Administrative Code: Minimum Standards For Property Surveys:

Property Located at:

Gov't. Lot 5, Section 11, T37N, R6E,  
Township of Cassian, Oneida County, Wisconsin

Signed: Ervin Andree

Ervin Andree

Dated: August 13, 1986

John H. Fisher

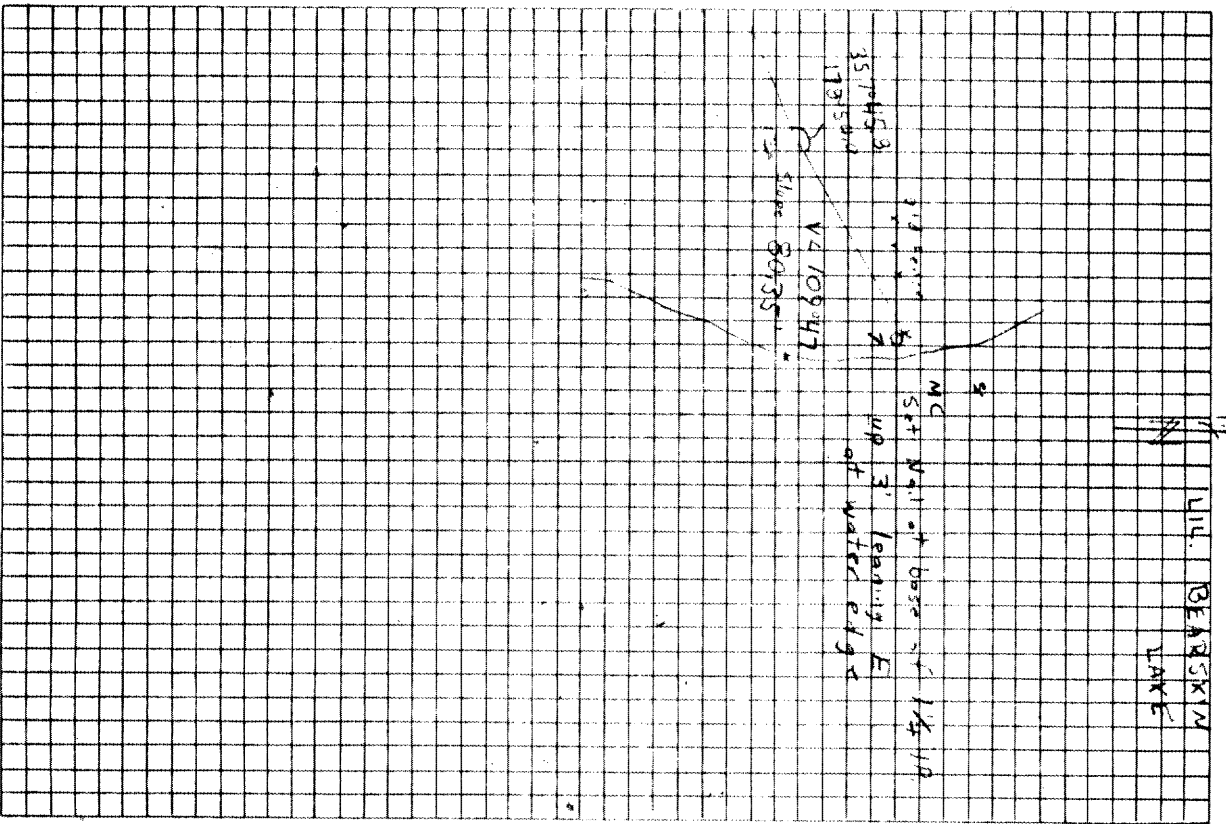
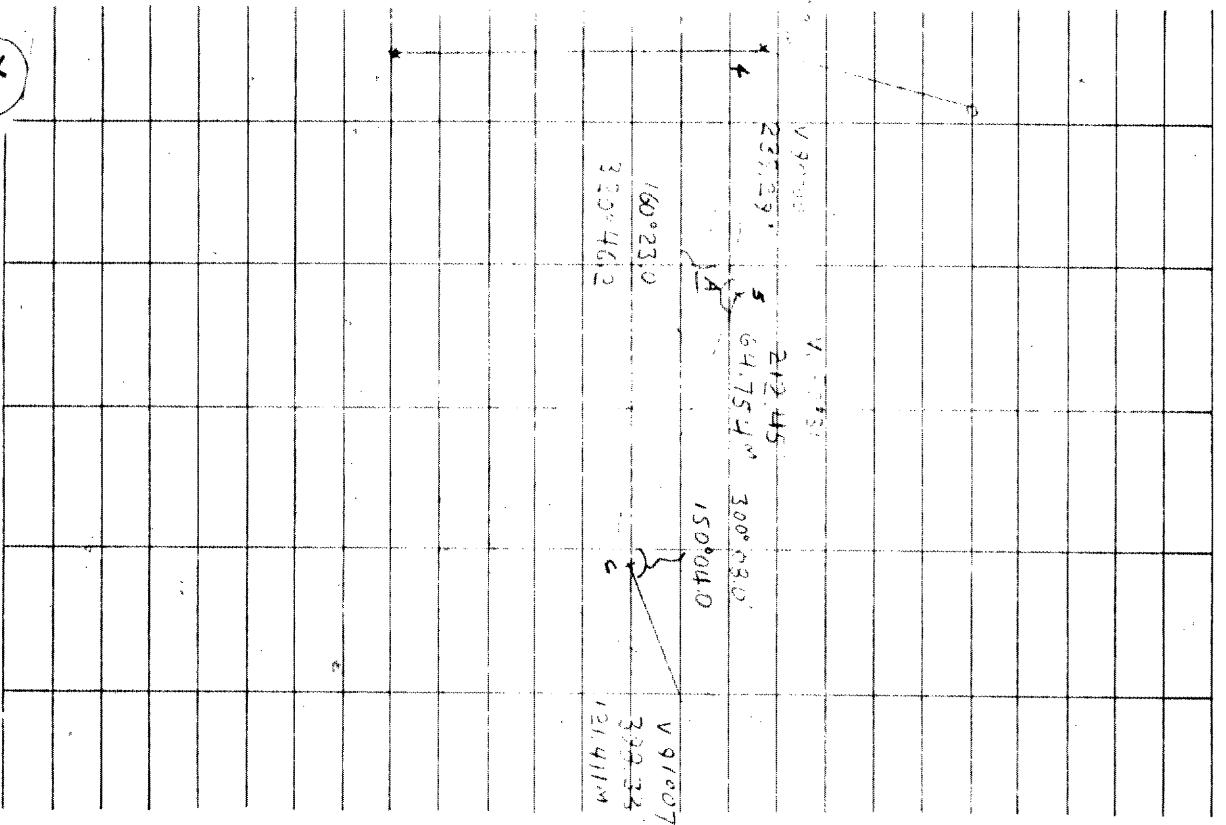
John H. Fisher S-836  
John H. Fisher & Associates, Inc.

RECEIVED & FILED #1545  
Oneida County Surveyor's Office  
Date.....  
By.....  
OCS Area #.....

1545

1545

54



LIL. BEARSKIN LAKE

L545M

Sec. 11 T. 37 N. R. 6 E

Computations & Misc.

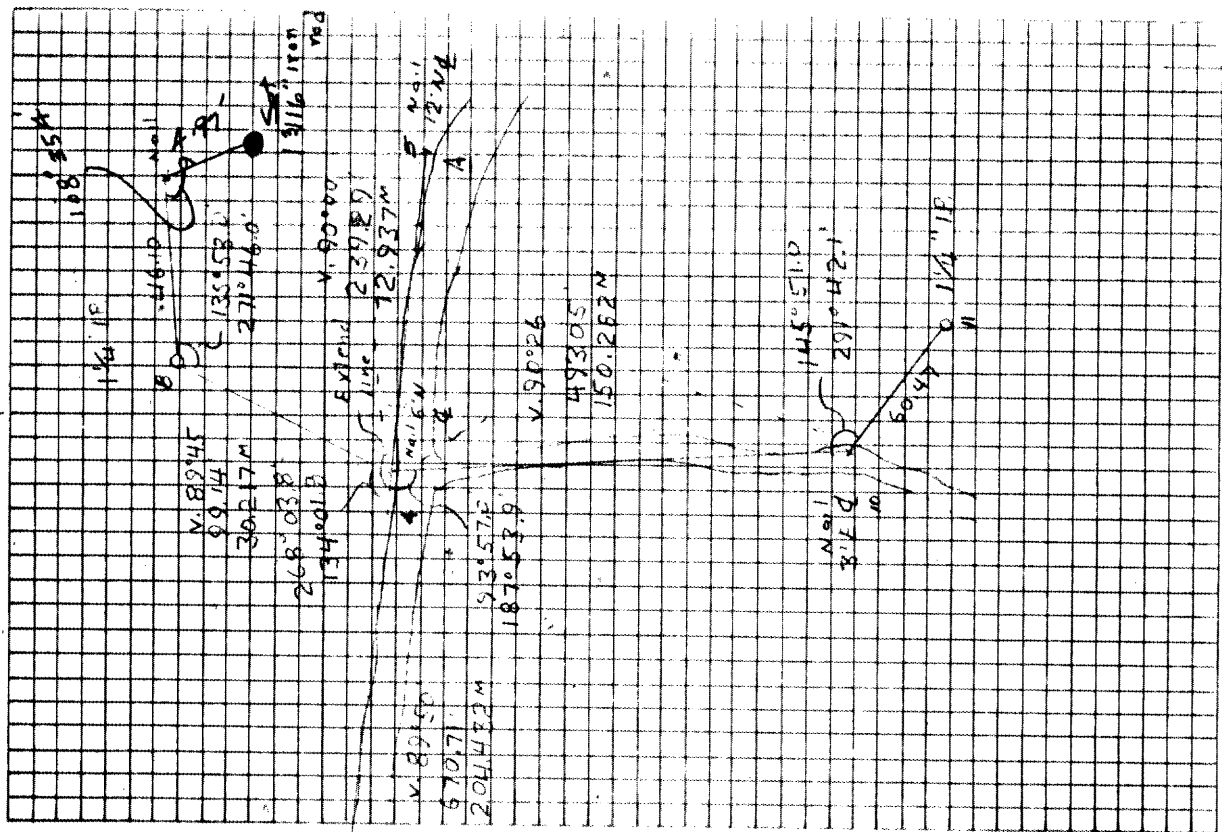

Job Name Andree / Lil BearsKis Page

Aug 1, 1986 Butzer  
PC 70 Roberts

Continued Traverse East to Lake.



T 37M R6 2' Brass Cap 155  
 2.1" UP 155



454  
 454

Job Name Andree / Lil Brasikin Page \_\_\_\_\_

PC 70 Butzer

Started at W/4 Sec 11 and Traversed  
East toward Lake and Tied in 1P to South  
Robert's

August 12, 1986 Robert's  
P.T. 70'F.

Set 1 3/16" iron rod for line by agreement.

Lined area for notes or calculations.



JOHN H. FISHER & ASSOCIATES, INC.  
P.O. Box 111, Minocqua, Wis. — 356-3247

