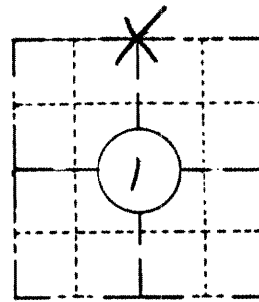


FIELD SURVEY NOTES
PRESERVATION OF LANDMARKS

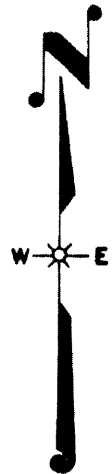
(Pursuant to Section 59.635(7) Wisconsin Statutes
 E-D-707-69

L591

COUNTY ONEIDA		
TOWN NOKOMIS & CASSIAN		
HIGHWAY C.T.H. "K"		
SECTION 1	TOWNSHIP T 36N	RANGE R 6E
TYPE OF LANDMARK 1/4" IRON ROD IN PAV'T. 3.65' N. OF E		

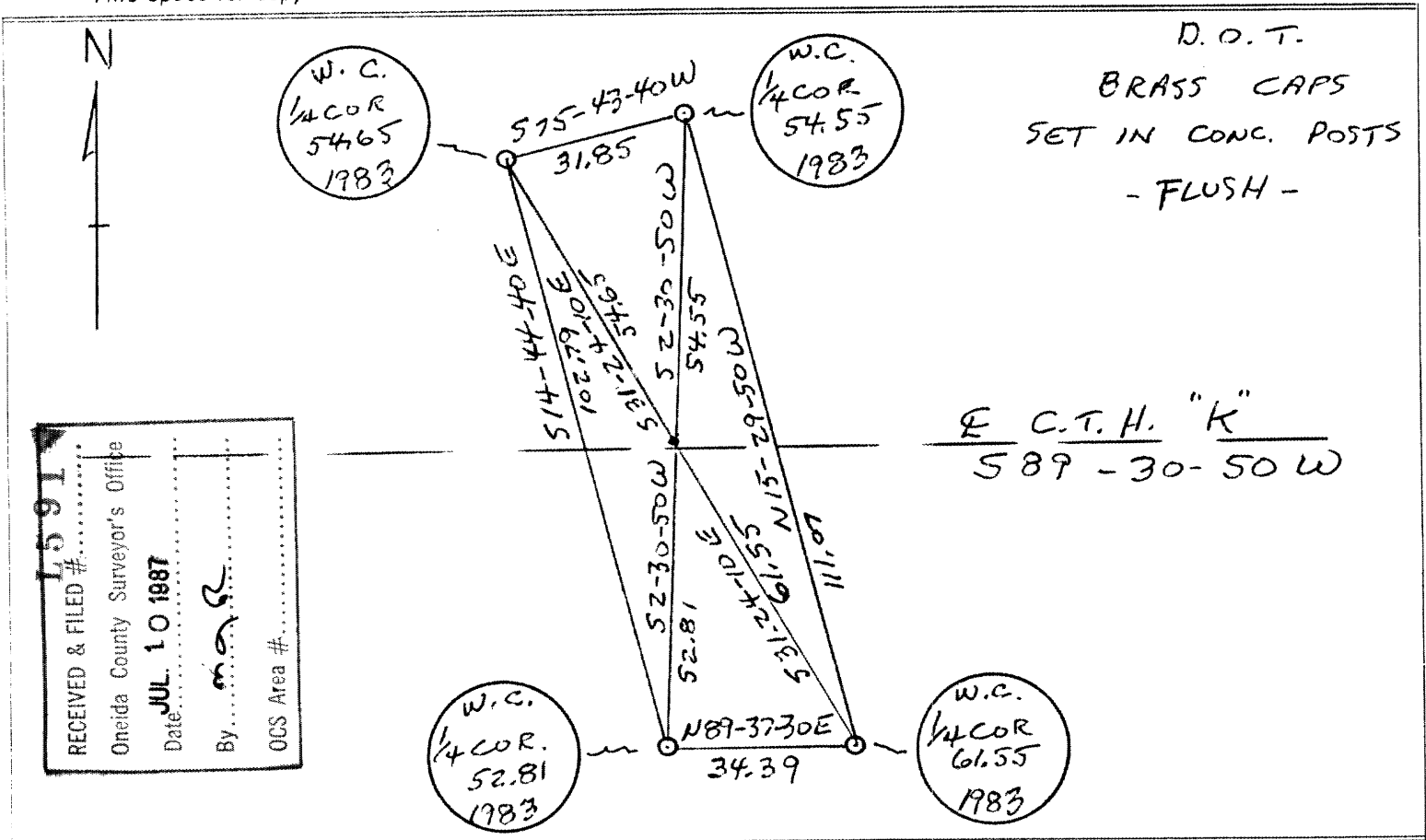


LOCATION SKETCH
 (Location of landmark indicated by "x")



L591

This space for copy of field notes or ties to the above described landmarks



RECEIVED & FILED #.....
Oneida County Surveyor's Office
Date JUL 10 1987
By <i>mas</i>
OCS Area #.....

FILED UNDER PROJECT 9456-01-70			COUNTY CLERK'S OFFICE COUNTY OF ONEIDA WISCONSIN } 55	
DISTRICT OFFICE NUMBER 7	CITY RHINELANDER	COUNTY ONEIDA	DATE RECEIVED FOR RECORD 10-3-83	DATE COPY SENT TO COUNTY SURVEYOR 10-3-83
LOCATED OR ESTABLISHED BY AND REFERENCED BY: NAME EDWARD H. McDOWN			SIGNATURE OF COUNTY CLERK <i>A.P. Macdonald</i>	
TITLE _____ DATE _____				

L591

16